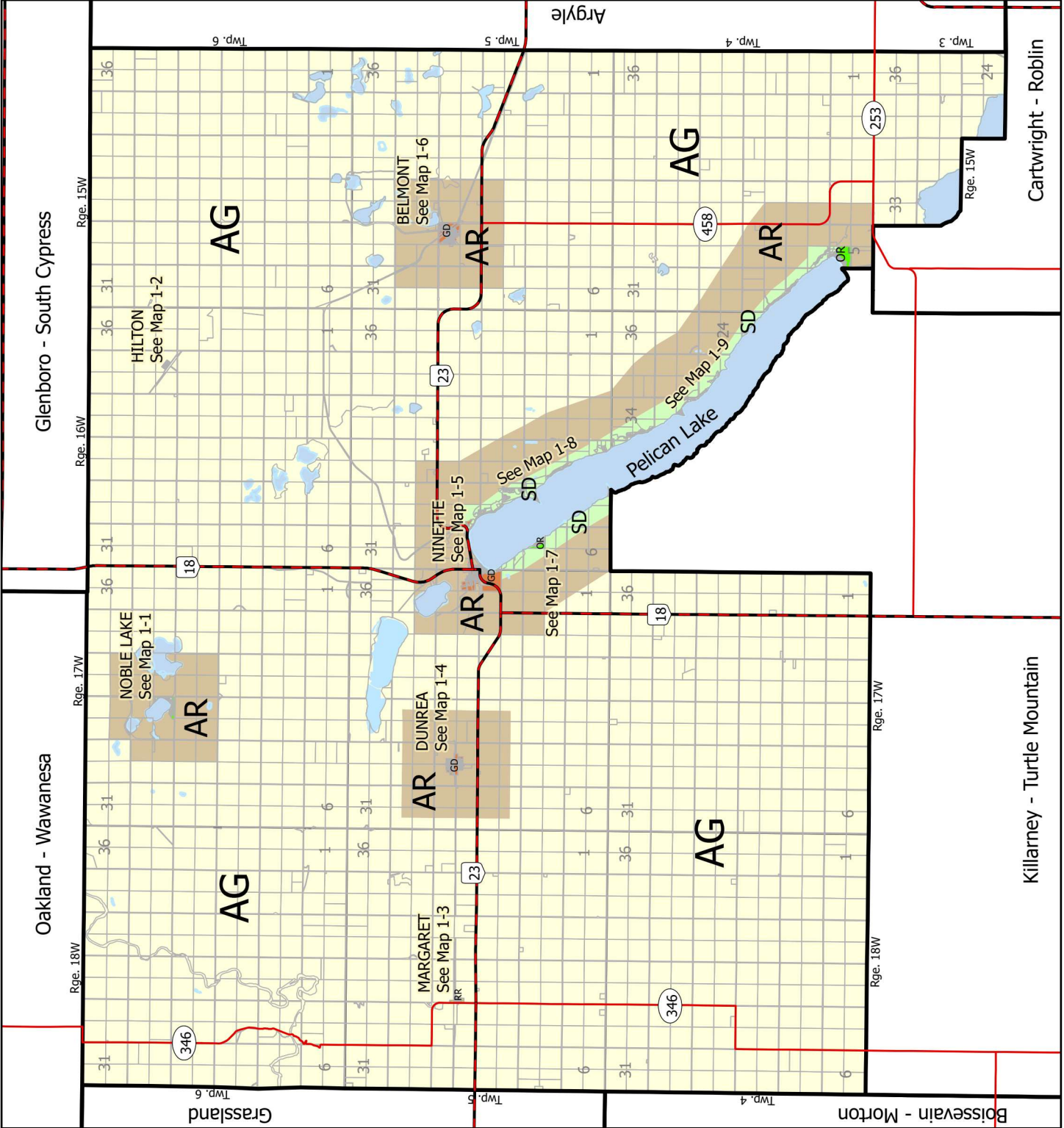
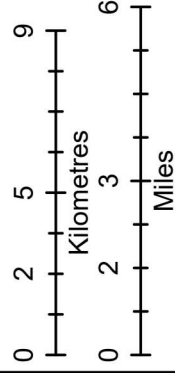
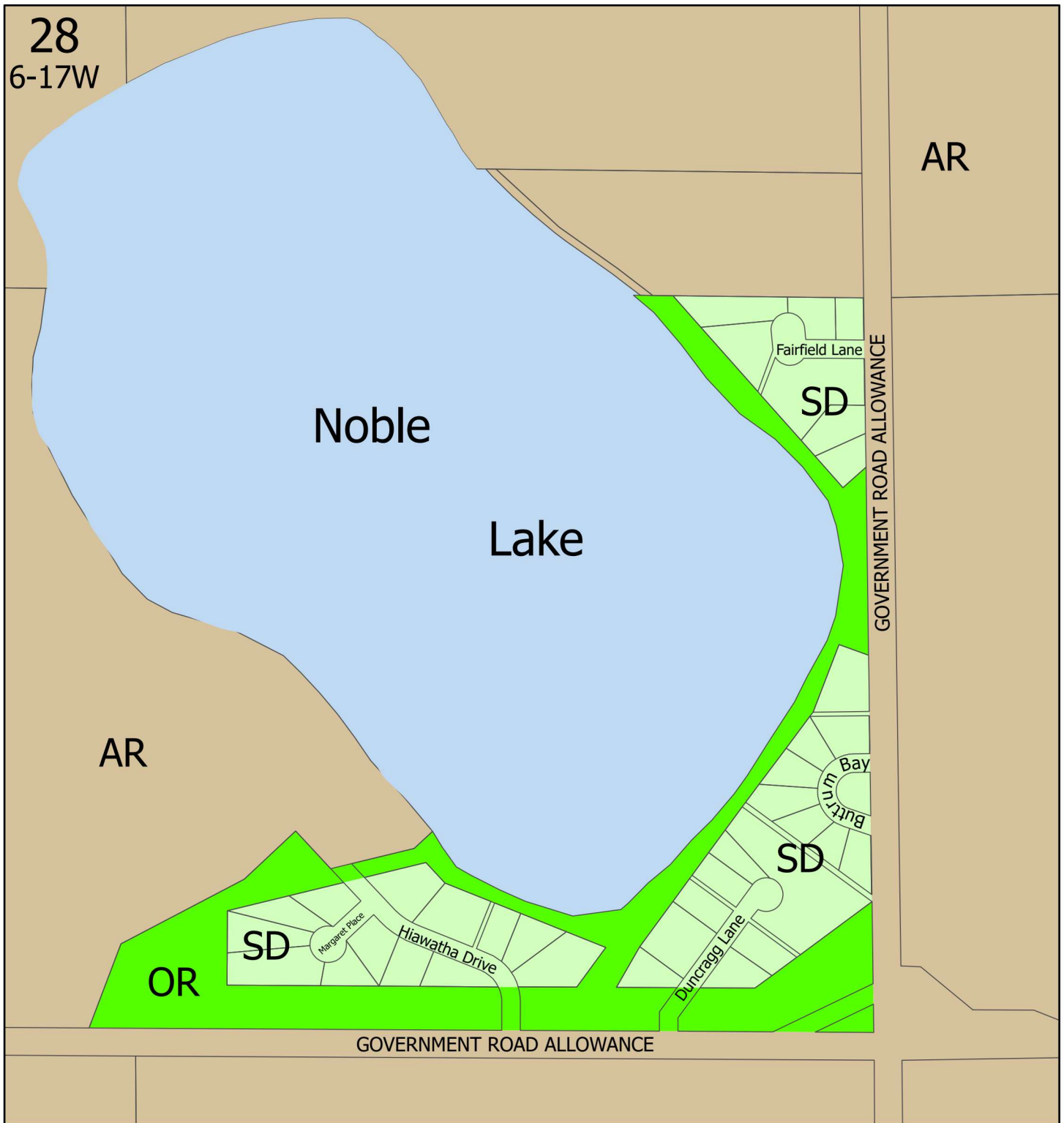


# RM of Prairie Lakes

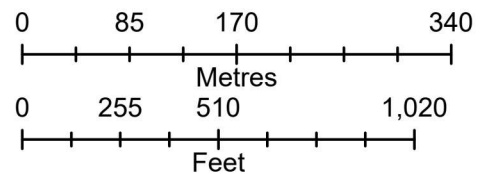
## MAP 1 Zoning Bylaw Draft

- AG - Agricultural General
- AR - Agricultural Restricted
- GD - General Development
- OR - Open Space and Recreation
- RR - Rural Residential
- SD - Shoreland Development
- PR - Provincial Road
- PTH - Provincial Trunk Highway

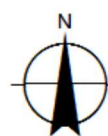




**Noble Lake**  
 RM of Prairie Lakes  
 MAP 1-1  
 Zoning Bylaw Draft

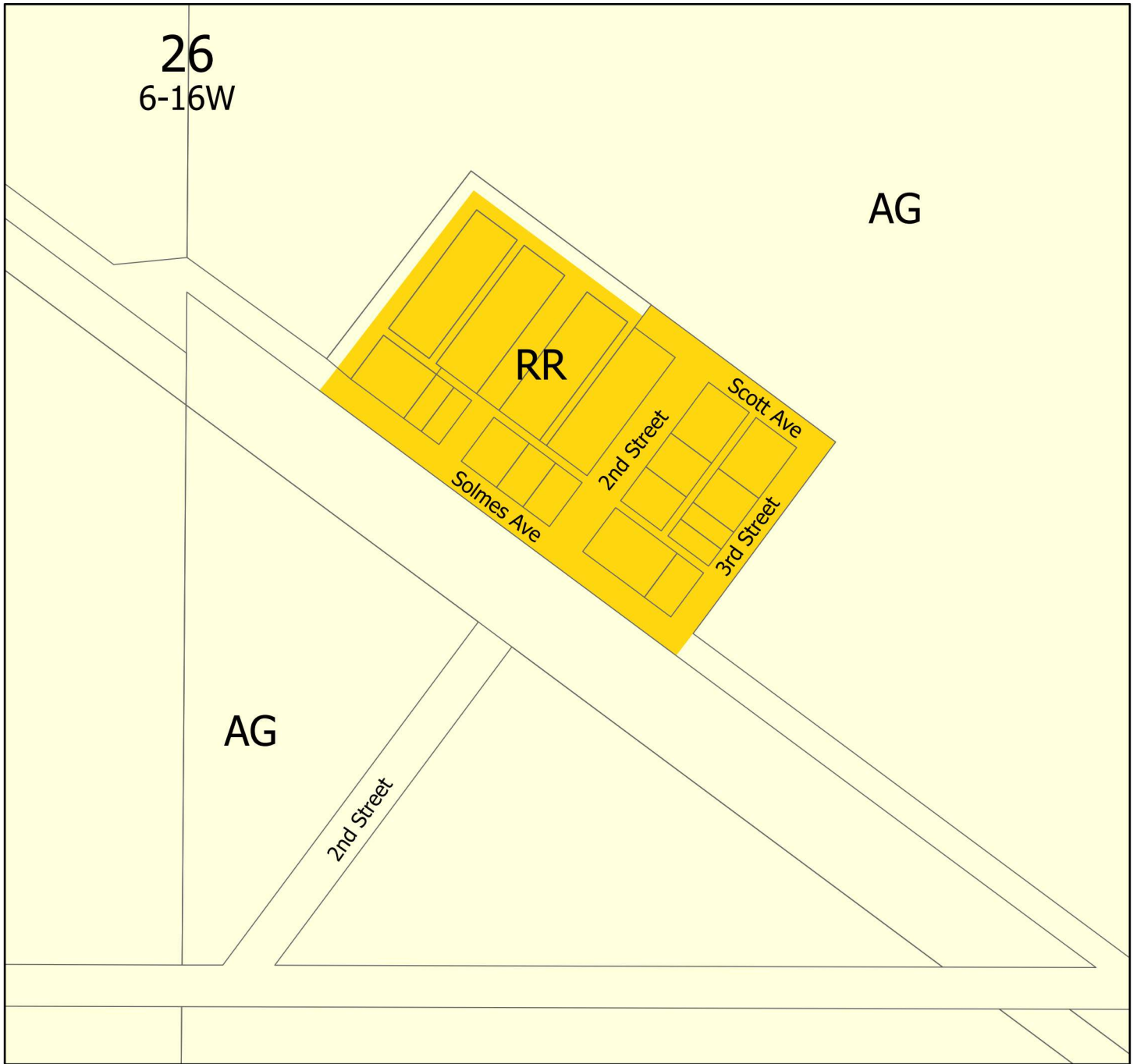


- AR - Agricultural Restricted
- SD - Shoreland Development
- OR - Open Space and Recreation
- Hydrology



**Manitoba**   
 Community Planning Branch  
 Municipal and Northern Relations

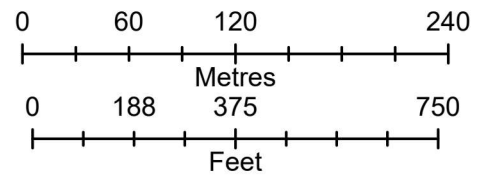
Date: Nov, 2023



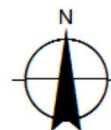
# Hilton

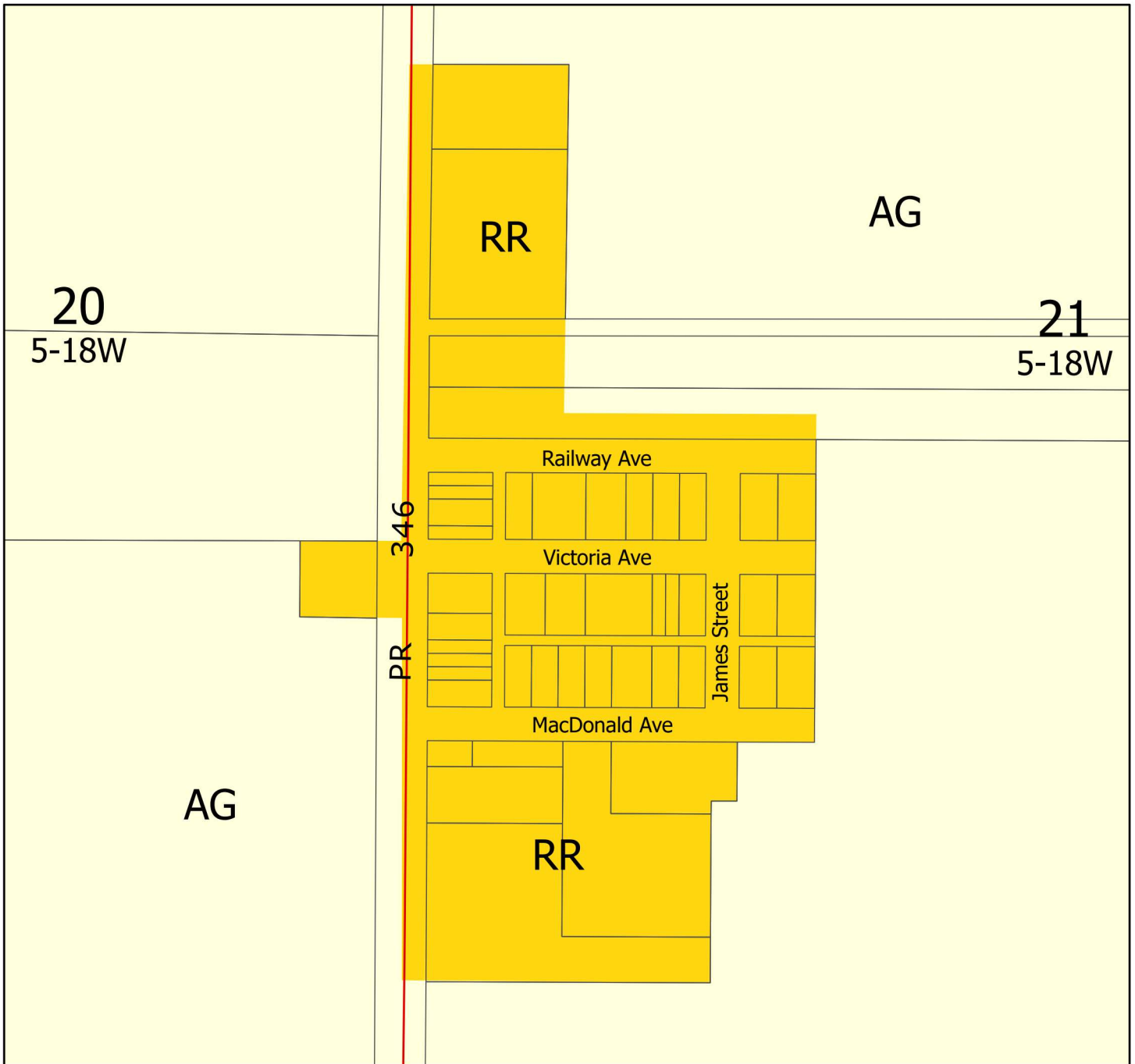
## RM of Prairie Lakes

MAP 1-2  
Zoning Bylaw Draft



- AG - Agricultural General
- RR - Rural Residential

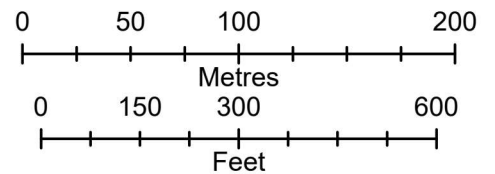




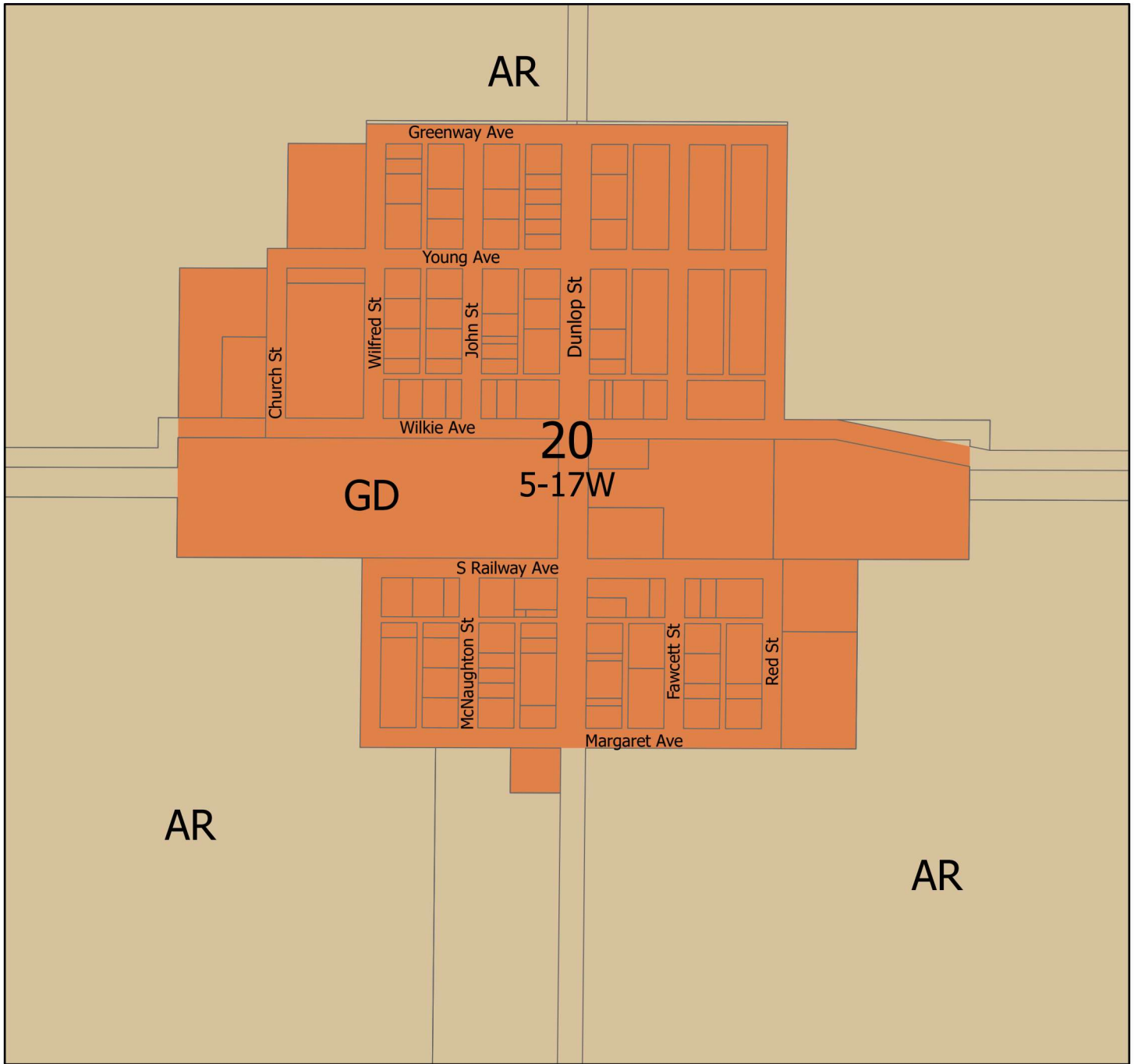
# Margaret

## RM of Prairie Lakes

MAP 1-3  
Zoning Bylaw Draft



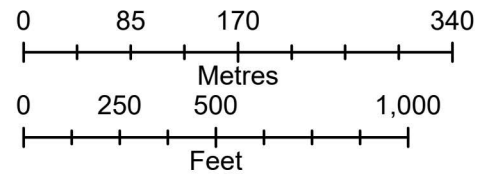
- AG - Agricultural General
- RR - Rural Residential
- PR - Provincial Road



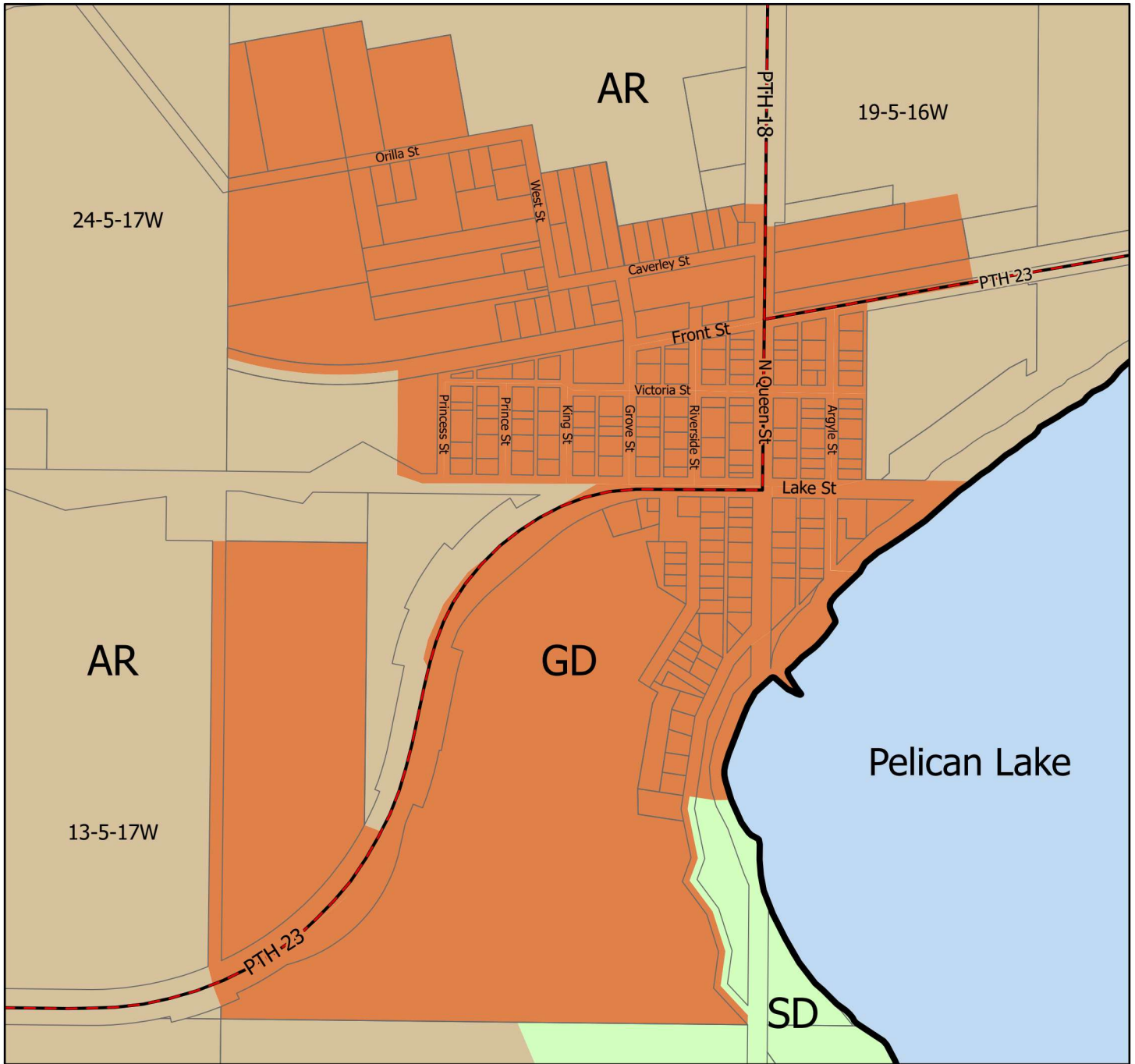
# Dunrea

## R.M. of Prairie Lakes

MAP 1-4  
Zoning Bylaw Draft



- AR - Agricultural Restricted
- GD - General Development

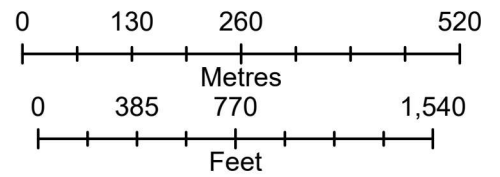


# Ninette

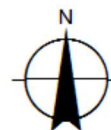
## RM of Prairie Lakes

MAP 1-5

Zoning Bylaw Draft

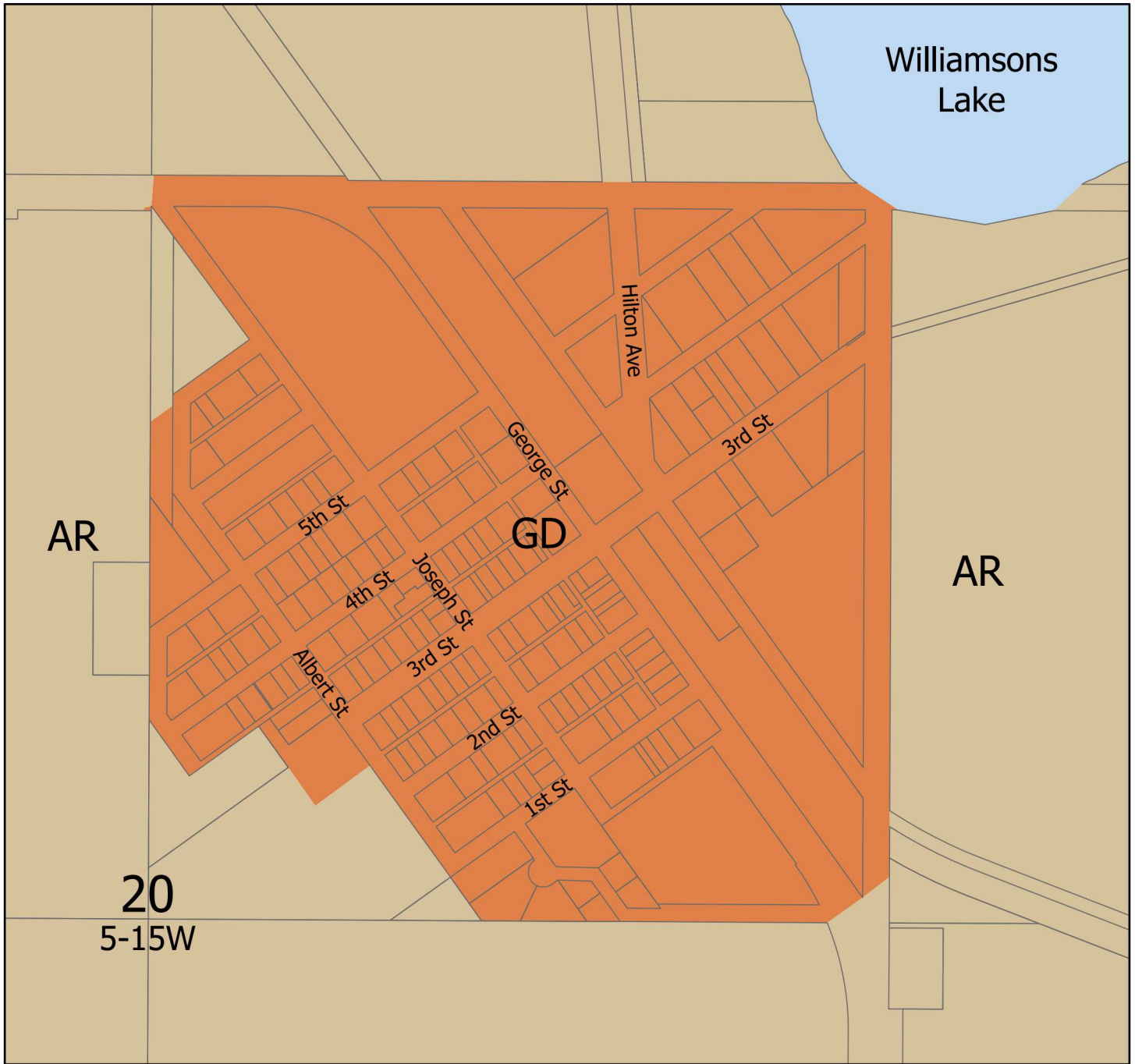


- AR - Agricultural Restricted
- GD - General Development
- SD - Shoreland Development
- Hydrology
- PTH - Provincial Trunk Highway



**Manitoba**   
Community Planning Branch  
Municipal and Northern Relations

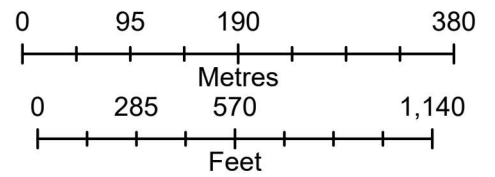
Date: Nov, 2023



# Belmont

## RM of Prairie Lakes

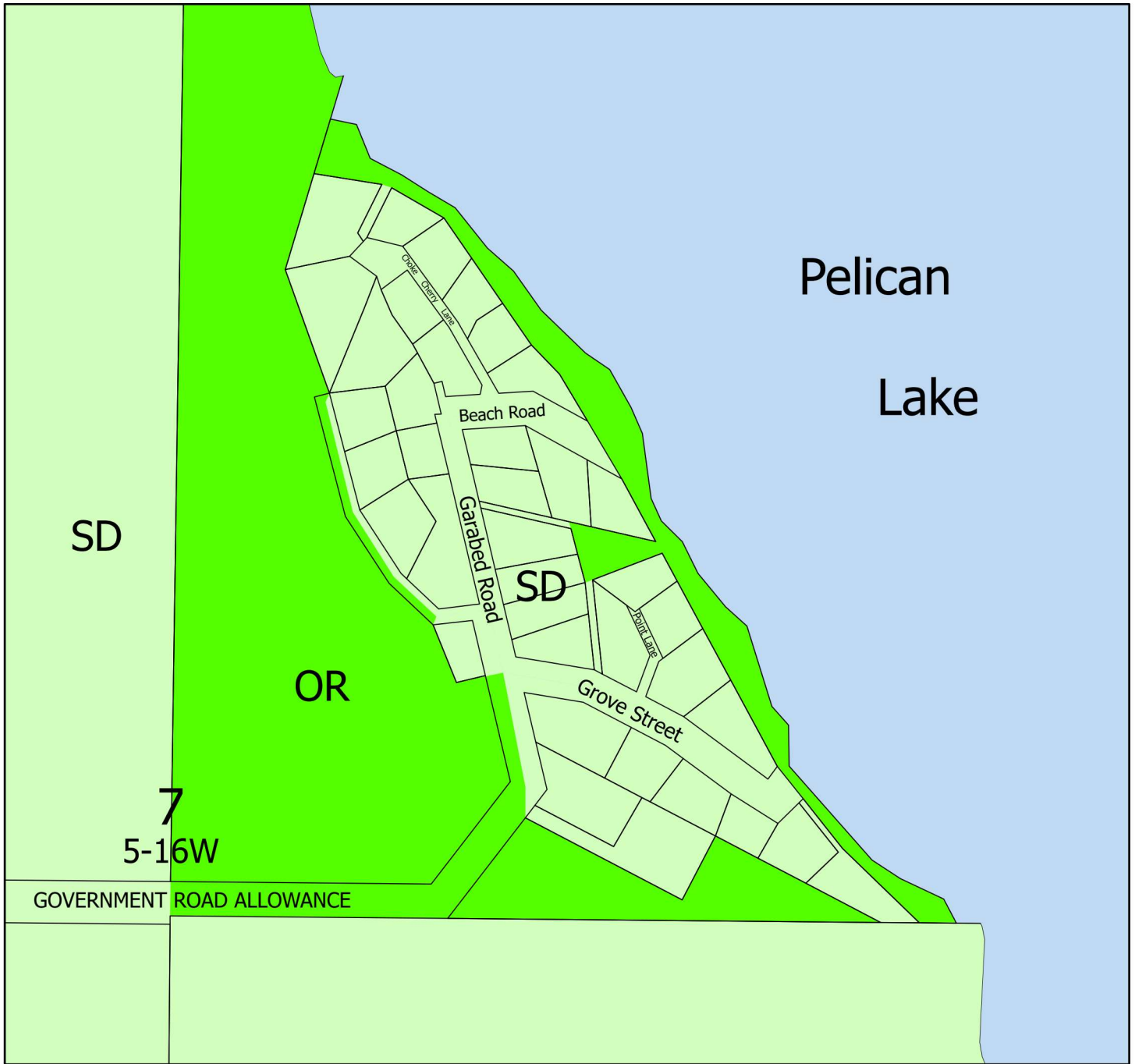
MAP 1-6  
Zoning Bylaw Draft



- AR - Agricultural Restricted
- GD - General Development
- Hydrology



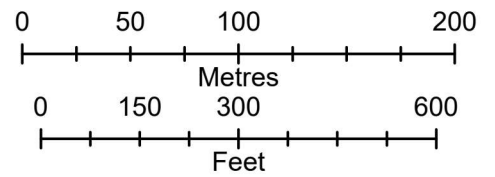
Date: Nov, 2023



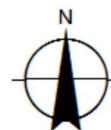
# Pelican Point Beach

RM of Prairie Lakes

MAP 1-7  
Zoning Bylaw Draft



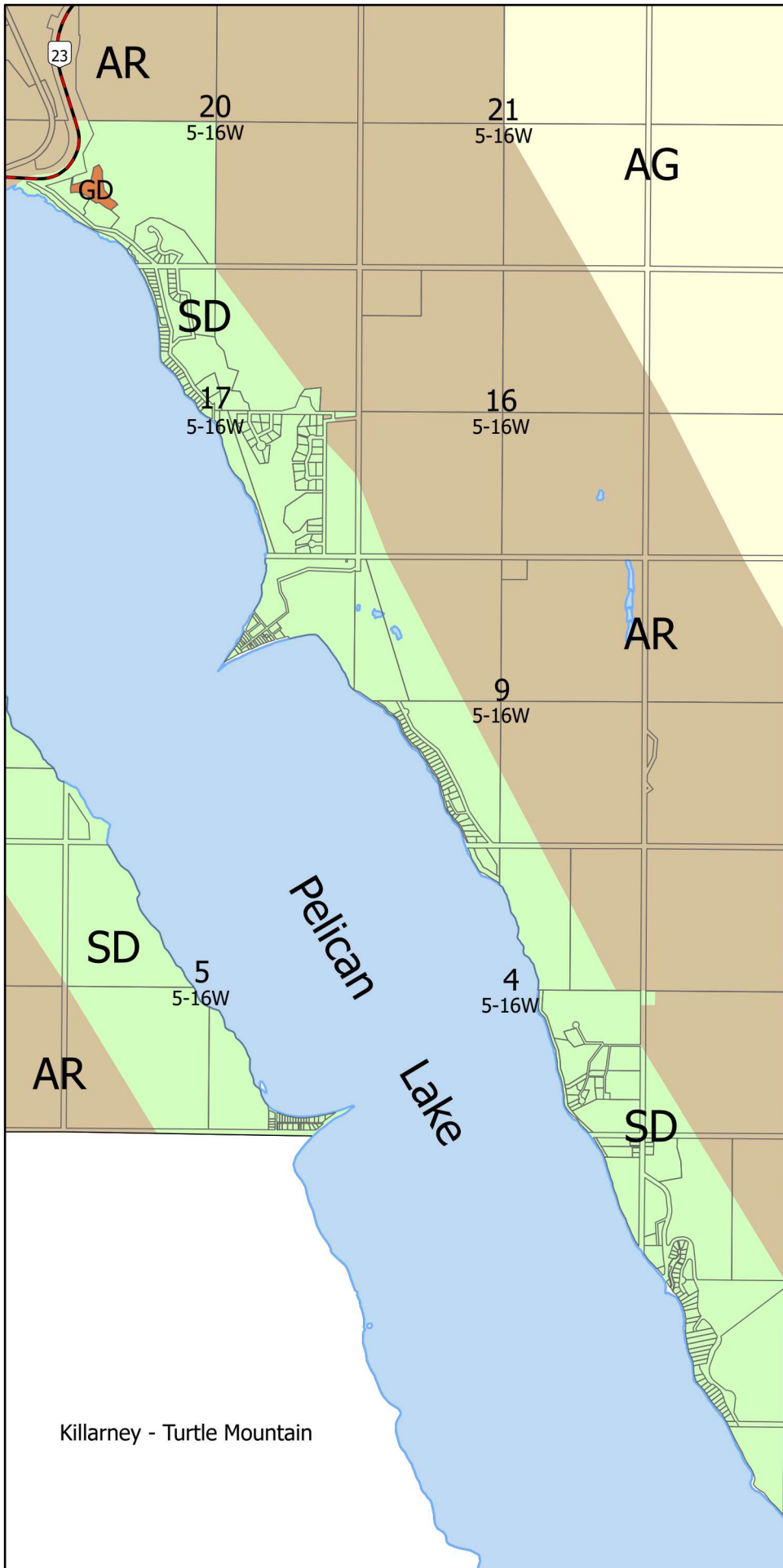
- OR - Open Space and Recreation
- SD - Shoreland Development
- Hydrology



**Manitoba** **Municipal Relations  
Community Planning**

Date: June, 2023









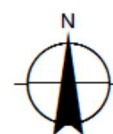
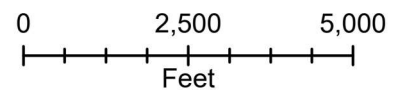
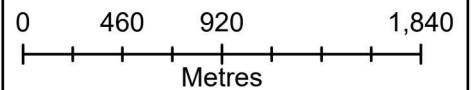


# Pelican Lake North

## RM of Prairie Lakes

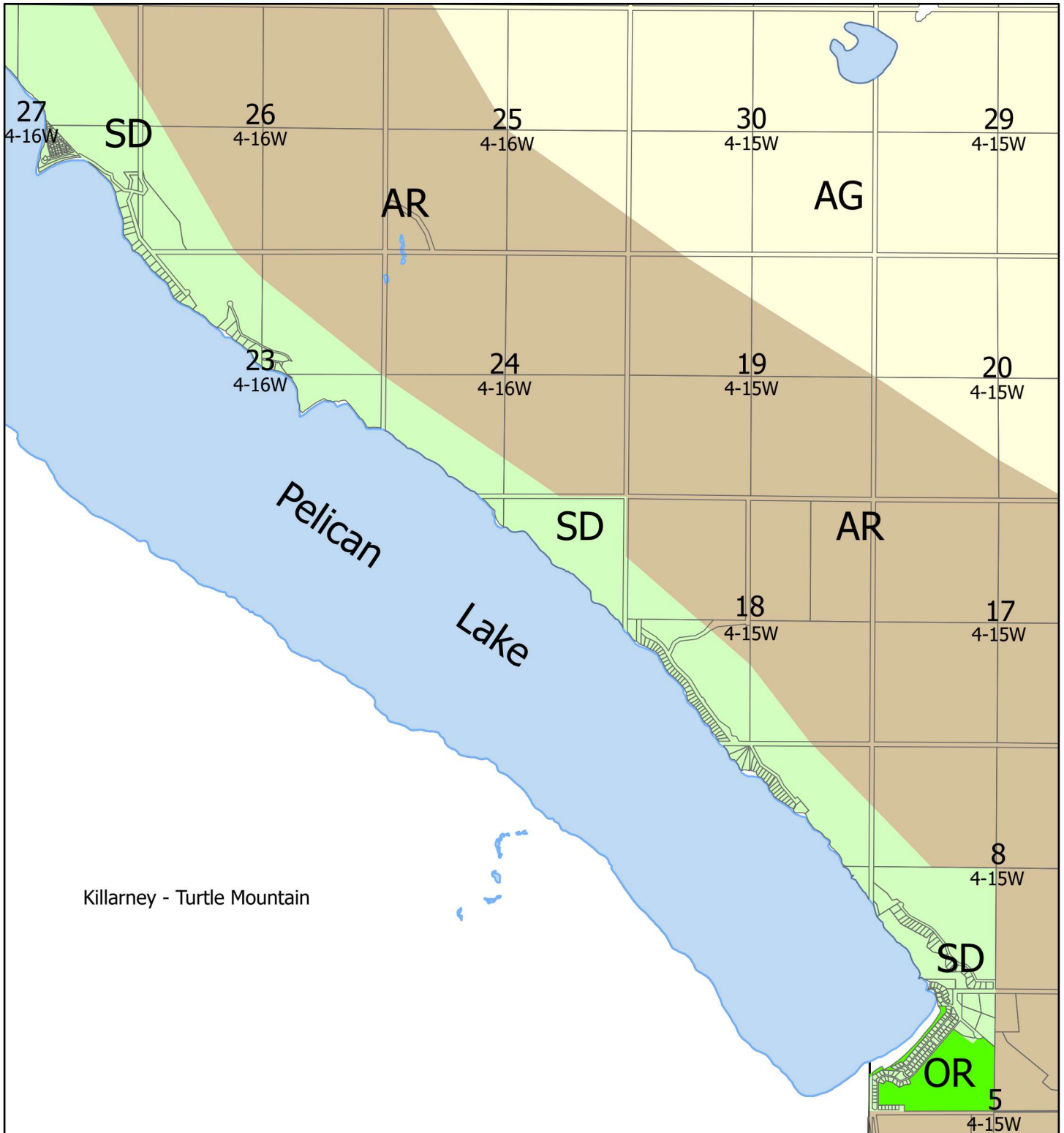
MAP 1-8  
Zoning Bylaw Draft

-  AG - Agricultural General
-  AR - Agricultural Restricted
-  GD - General Development
-  SD - Shoreland Development
-  Hydrology
-  PTH - Provincial Trunk Highway



**Manitoba**   
Community Planning Branch  
Municipal and Northern Relations

Date: Nov, 2023

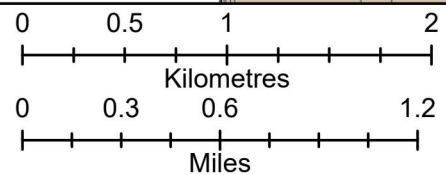


# Pelican Lake South

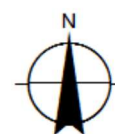
RM of Prairie Lakes

MAP 1-9

Zoning Bylaw Draft

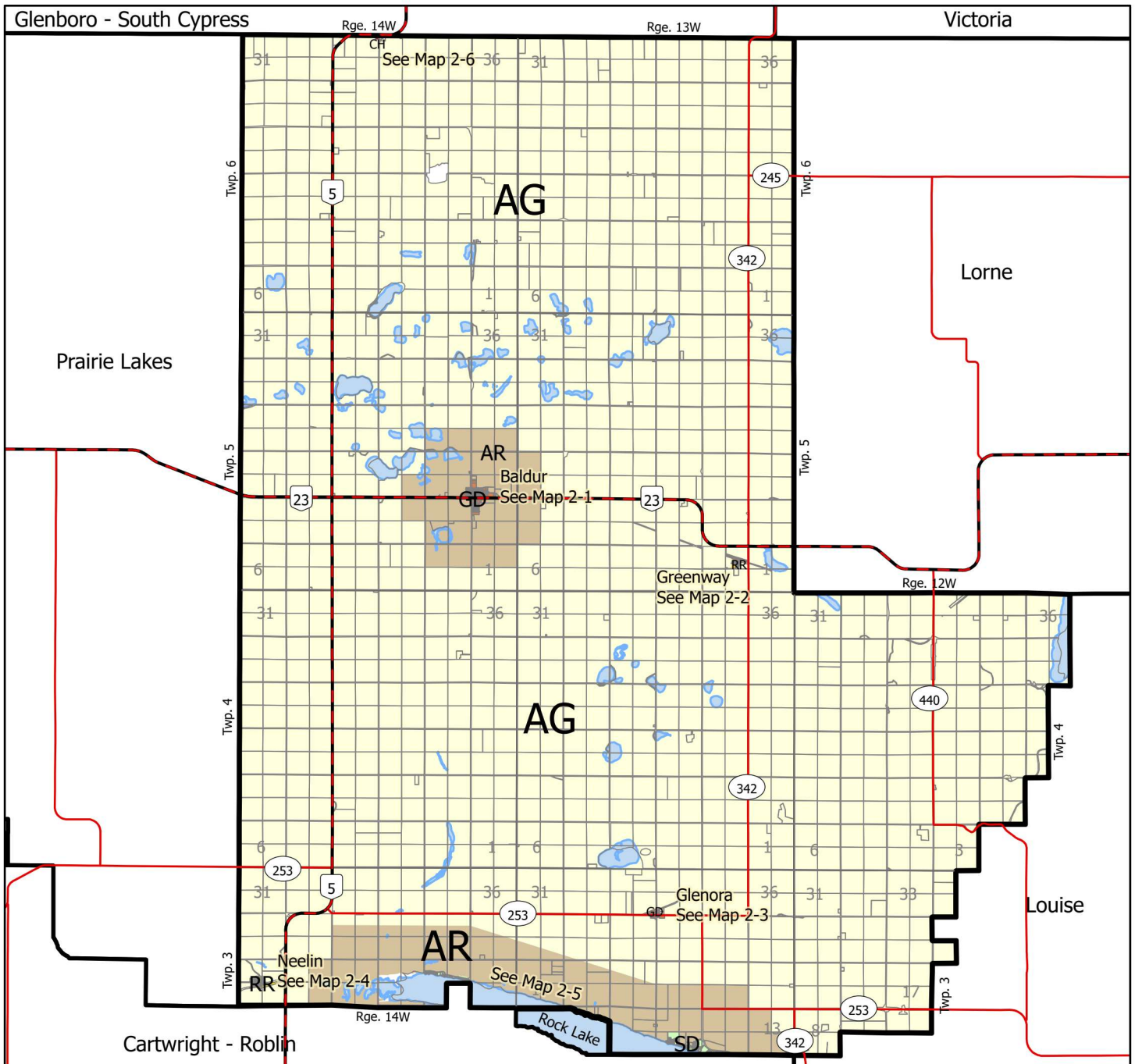


- AG - Agricultural General
- AR - Agricultural Restricted
- SD - Shoreland Development
- OR - Open Space and Recreation



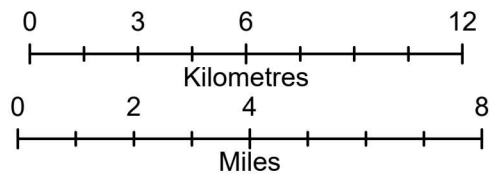
**Manitoba**   
Municipal Relations  
Community Planning

Date: June, 2023

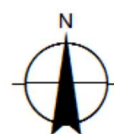


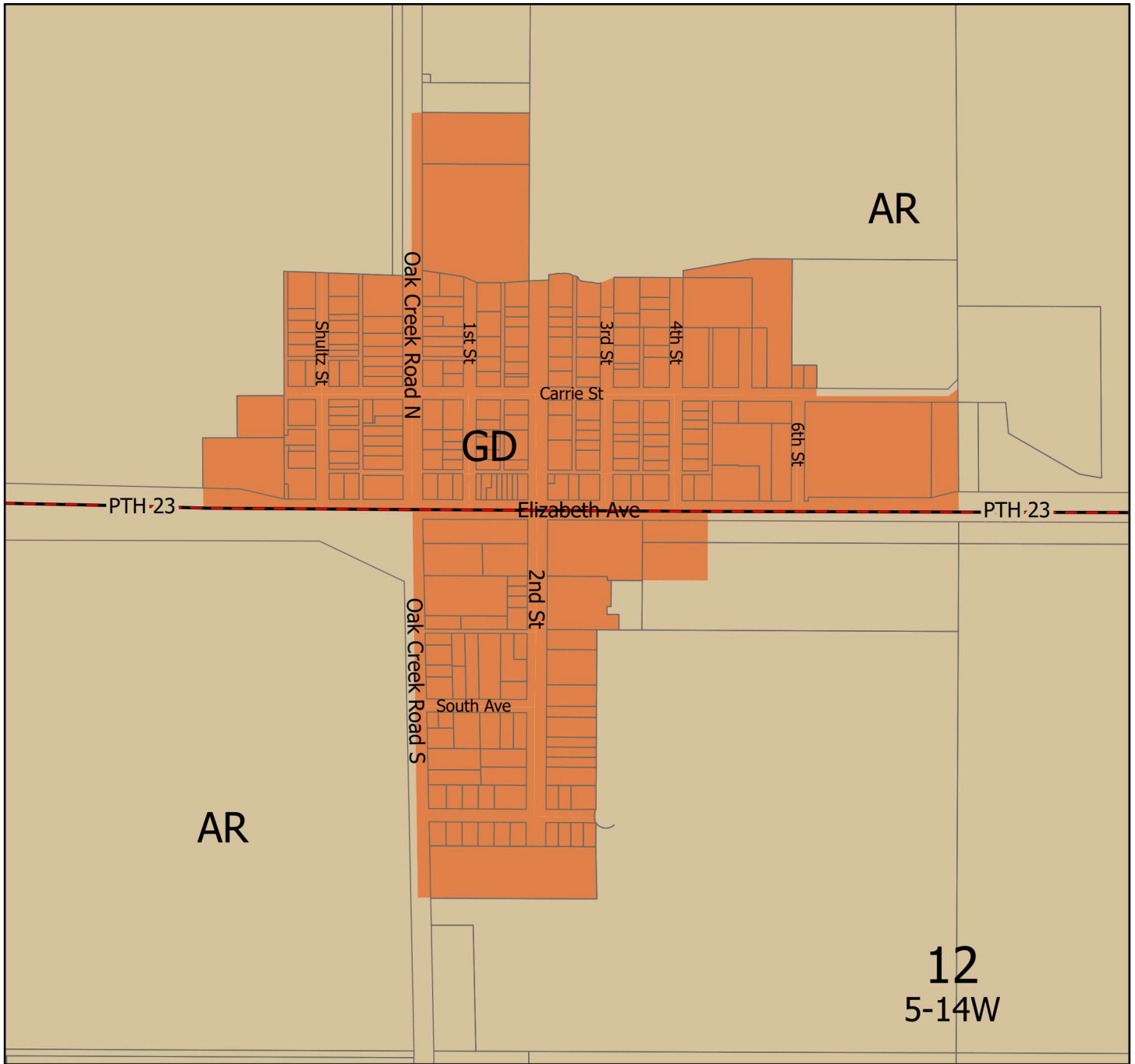
# Rural Municipality of Argyle

## MAP 2 Zoning Bylaw Draft



- |  |  |
|--|--|
| <span style="display: inline-block; width: 20px; height: 10px; background-color: #ffffcc; border: 1px solid black;"></span> AG - Agricultural General    | <span style="display: inline-block; width: 20px; height: 10px; background-color: #ffff00; border: 1px solid black;"></span> RR - Rural Residential     |
| <span style="display: inline-block; width: 20px; height: 10px; background-color: #d2b48c; border: 1px solid black;"></span> AR - Agricultural Restricted | <span style="display: inline-block; width: 20px; height: 10px; background-color: #90ee90; border: 1px solid black;"></span> SD - Shoreland Development |
| <span style="display: inline-block; width: 20px; height: 10px; background-color: #cc0000; border: 1px solid black;"></span> CH - Commercial Highway      | <span style="display: inline-block; width: 20px; border-bottom: 2px solid red;"></span> PR - Provincial Road   |
| <span style="display: inline-block; width: 20px; height: 10px; background-color: #e69a00; border: 1px solid black;"></span> GD - General Development     | <span style="display: inline-block; width: 20px; border-bottom: 2px solid black;"></span> PTH - Provincial Trunk Highway                               |

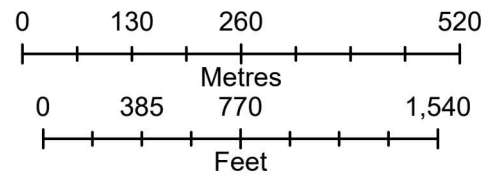




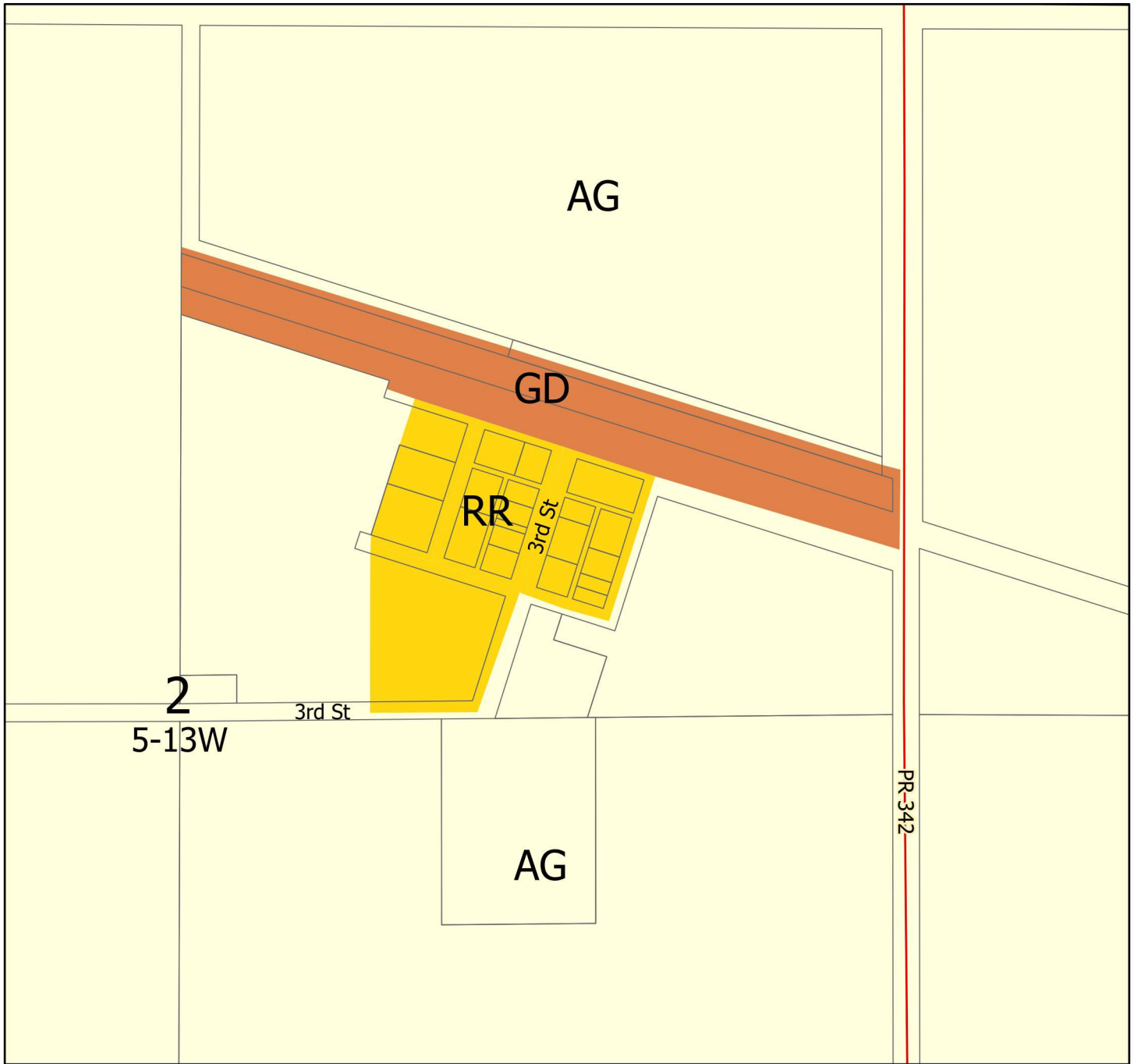
# Baldur

## RM of Argyle

MAP 2-1  
Zoning Bylaw Draft



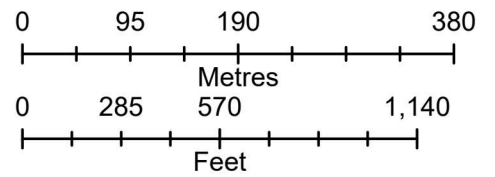
- AR - Agricultural Restricted
- GD - General Development
- PTH - Provincial Trunk Highway



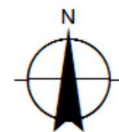
# Greenway

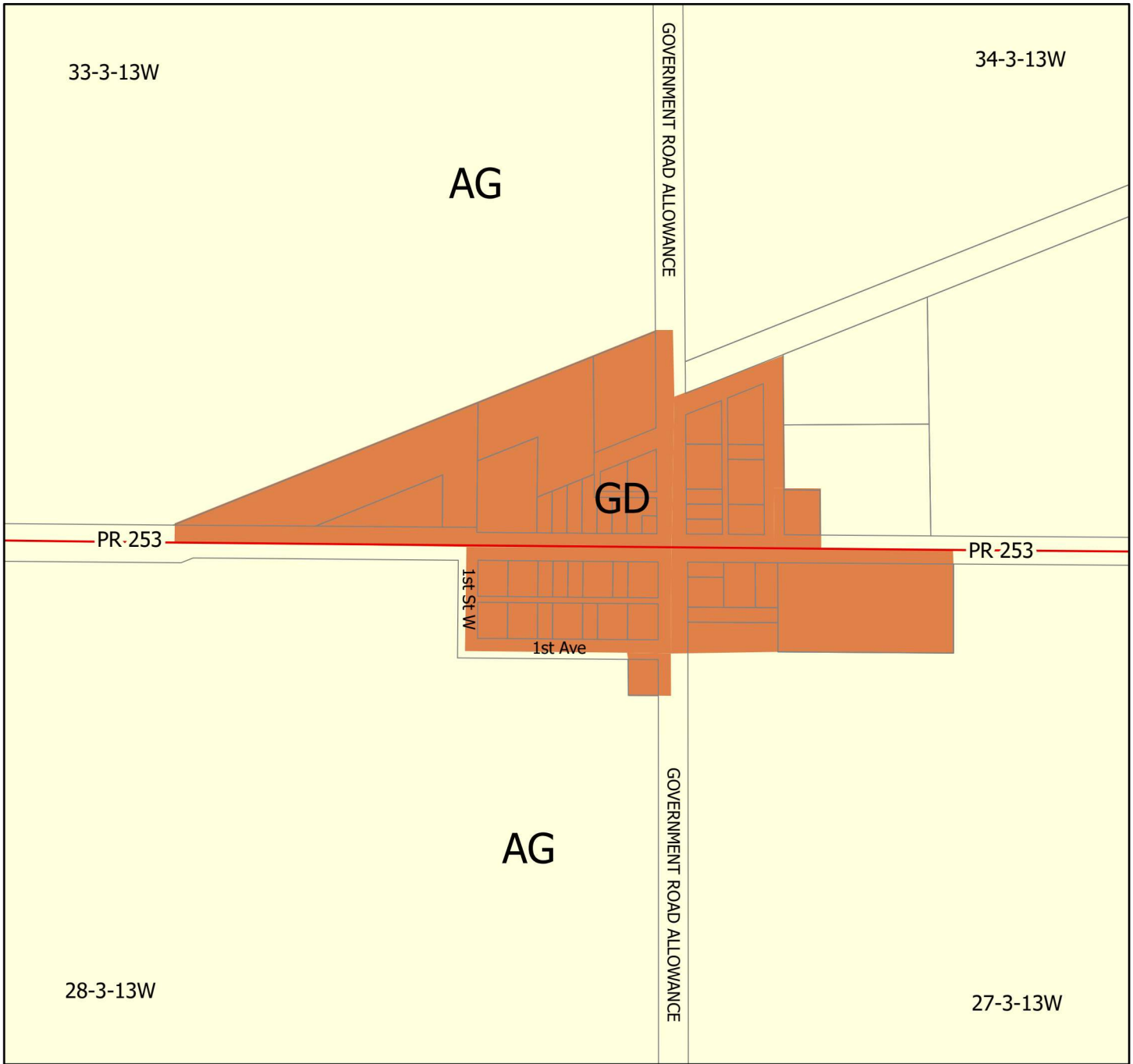
## RM of Argyle

MAP 2-2  
Zoning Bylaw Draft



- AG - Agricultural General
- GD - General Development
- RR - Rural Residential
- PR - Provincial Road

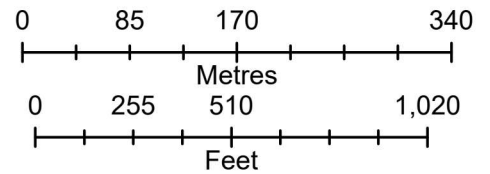




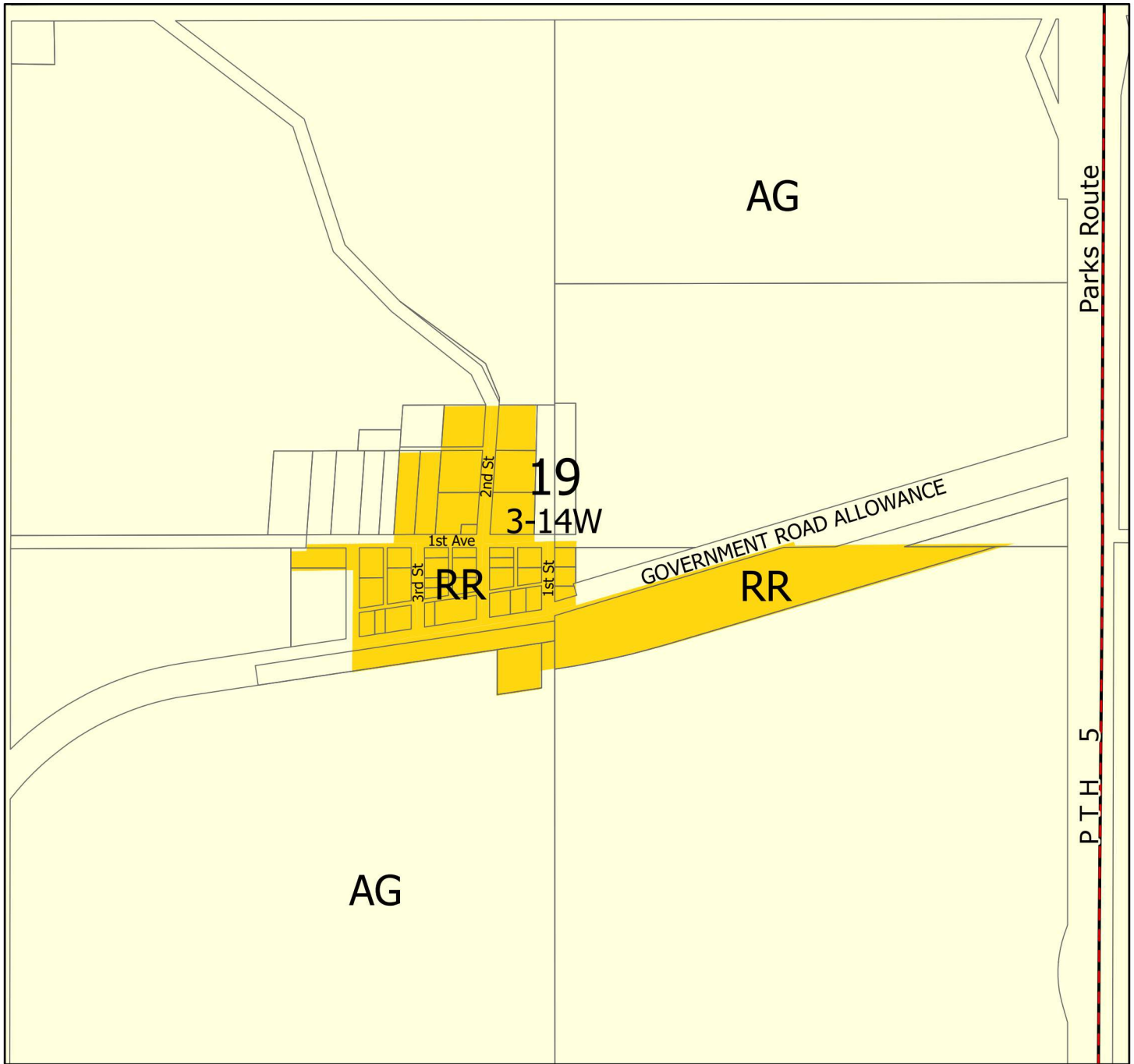
# Glenora

## RM of Argyle

MAP 2-3  
Zoning Bylaw Draft



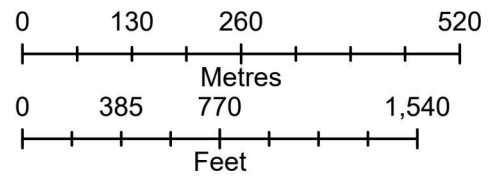
- AG - Agricultural General
- GD - General Development
- PR - Provincial Road



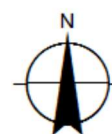
# Neelin

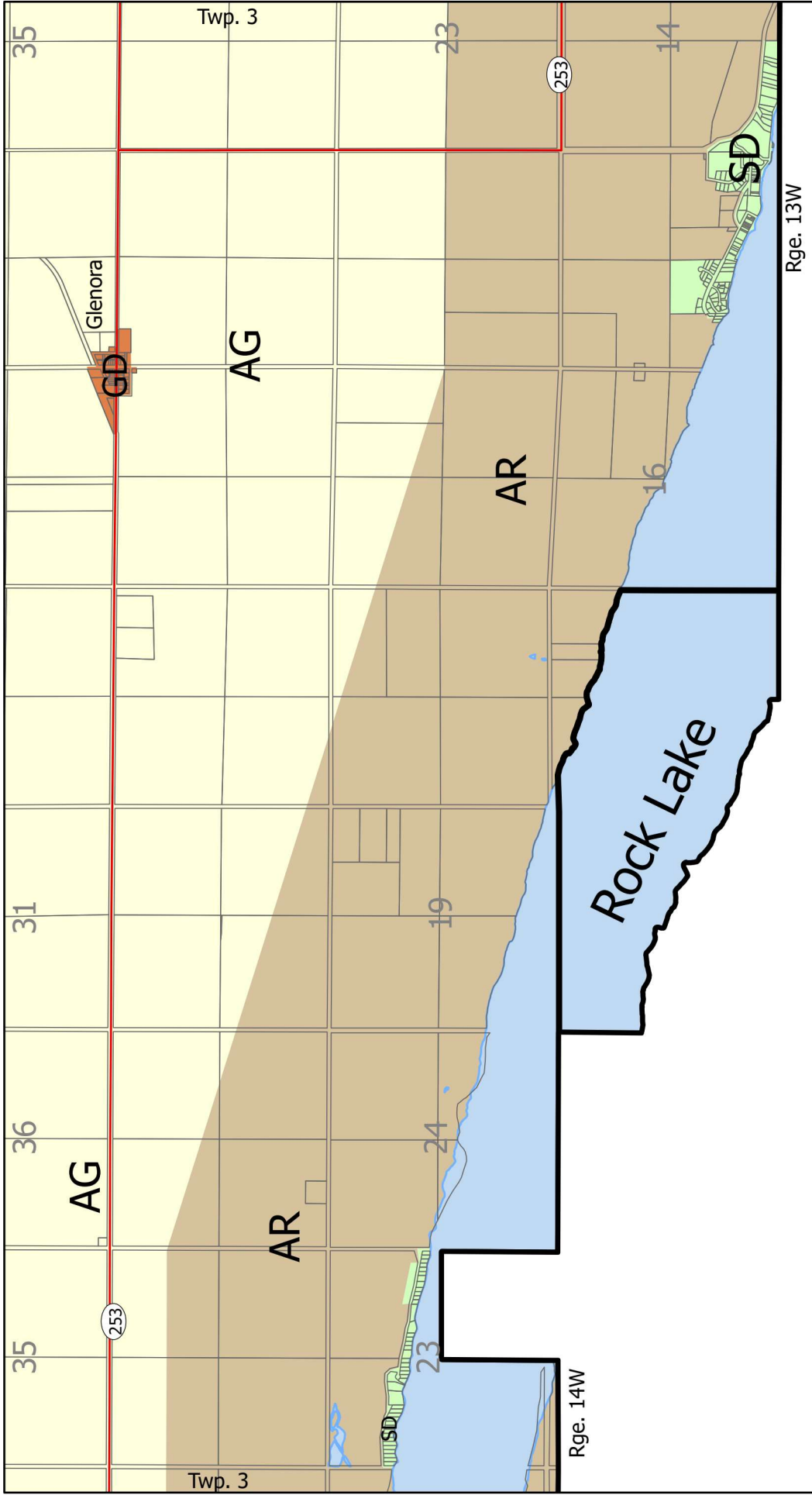
## RM of Argyle

MAP 2-4  
Zoning Bylaw Draft



- AG - Agricultural General
- RR - Rural Residential
- PTH - Provincial Trunk Highway





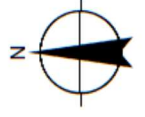
# Rock Lake

## RM of Argyle

MAP 2-5

Zoning Bylaw Draft

- AG - Agricultural General
- AR - Agricultural Restricted
- GD - General Development
- SD - Shoreland Development
- Hydrology
- PR - Provincial Road

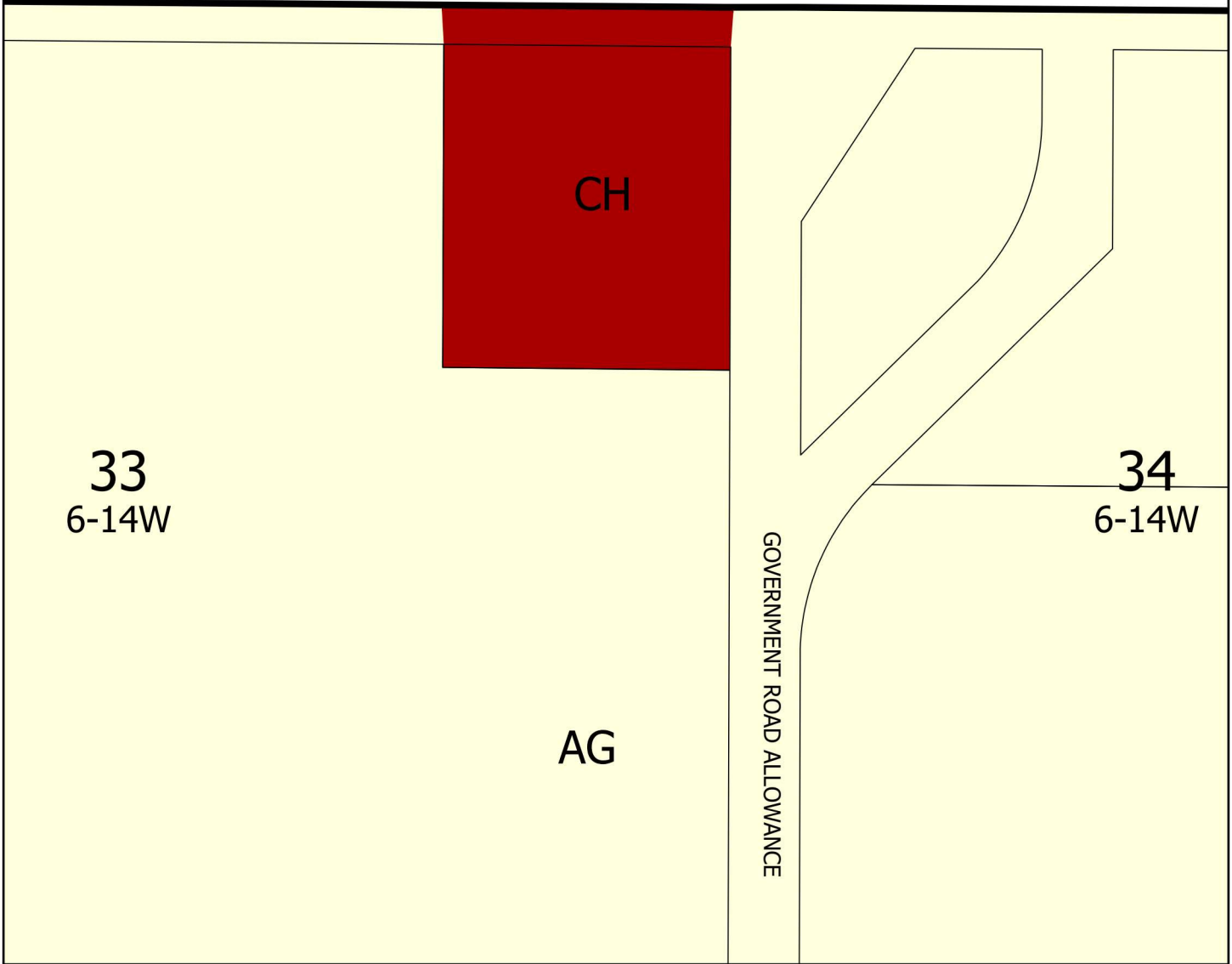




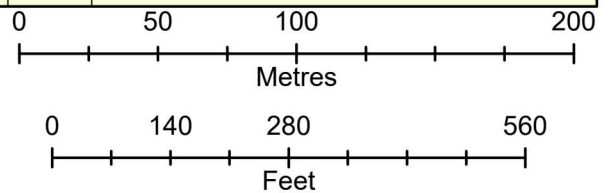
Glenboro - South Cypress

PTH 5

Parks Route

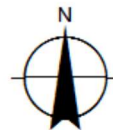


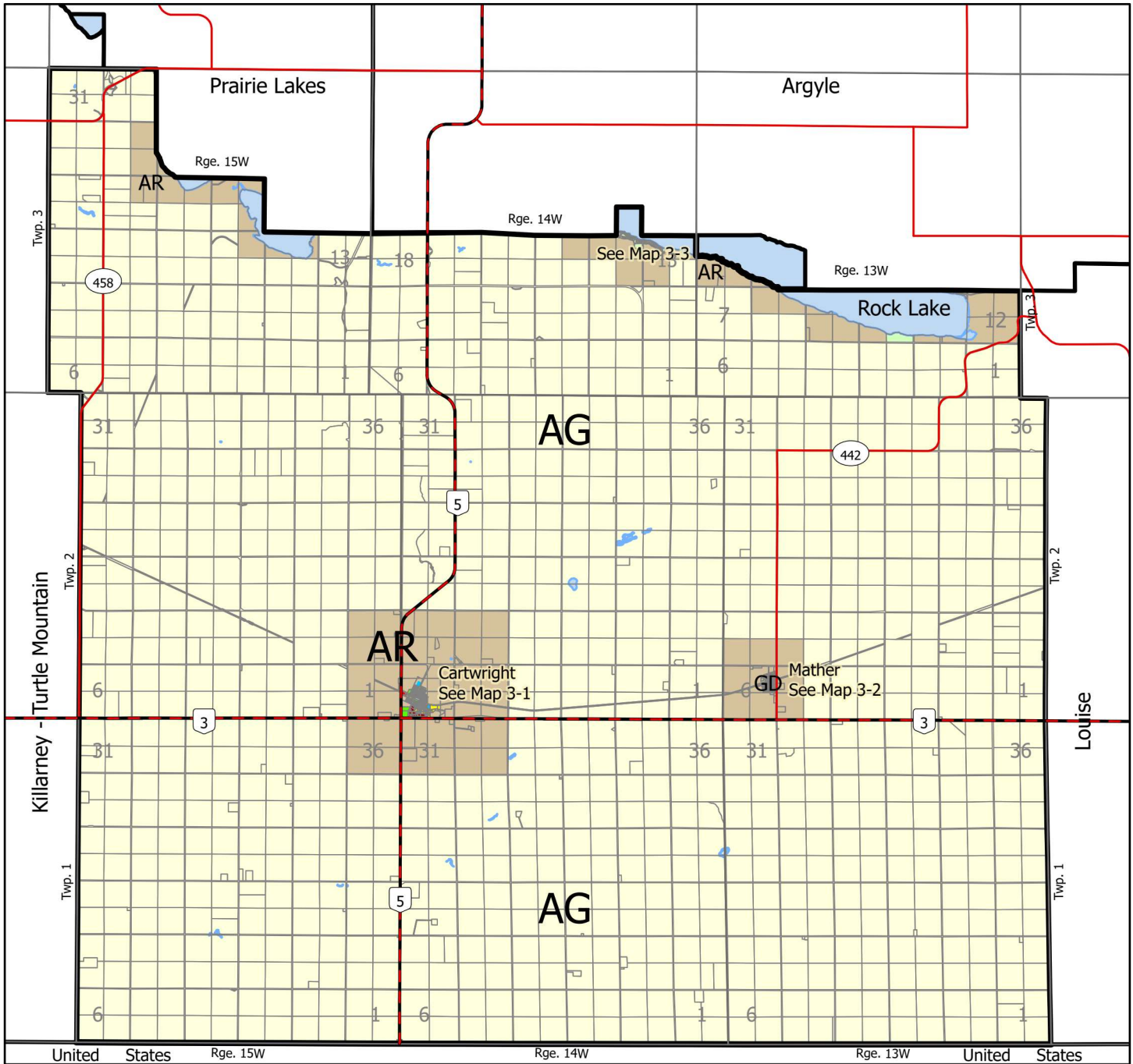
Part of NE 1/4 33-06-14W  
RM of Argyle



MAP 2-6  
Zoning Bylaw Draft

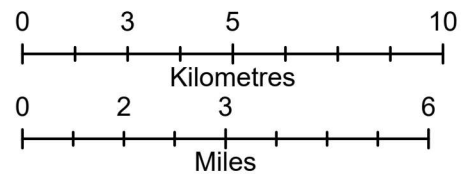
- AG - Agricultural General
- CH - Commercial Highway
- PTH - Provincial Trunk Highway





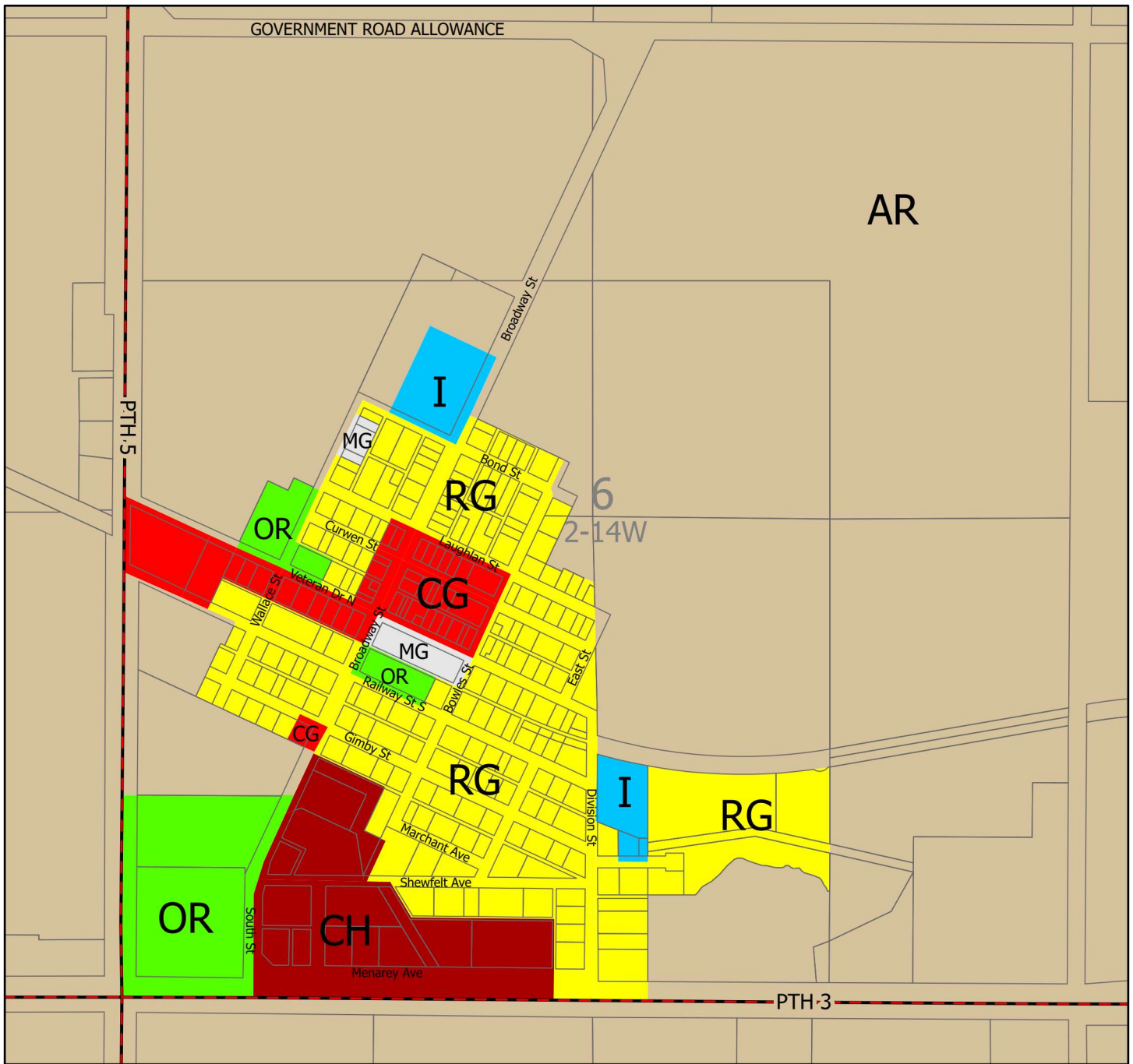
# Cartwright-Roblin Municipality

## MAP 3 Zoning Bylaw Draft



- |                              |                                |
|------------------------------|--------------------------------|
| AG - Agricultural General    | MG - Industrial General        |
| AR - Agricultural Restricted | OR - Open Space and Recreation |
| CG - Commercial General      | RG - Residential General       |
| CH - Commercial Highway      | SD - Shoreland Development     |
| GD - General Development     | PR - Provincial Road           |
| I - Institutional            | PTH - Provincial Trunk Highway |

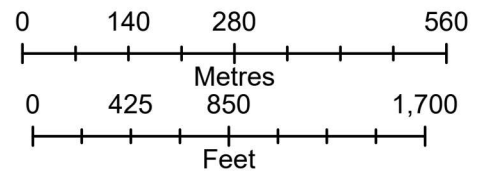




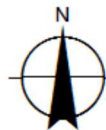
# Cartwright

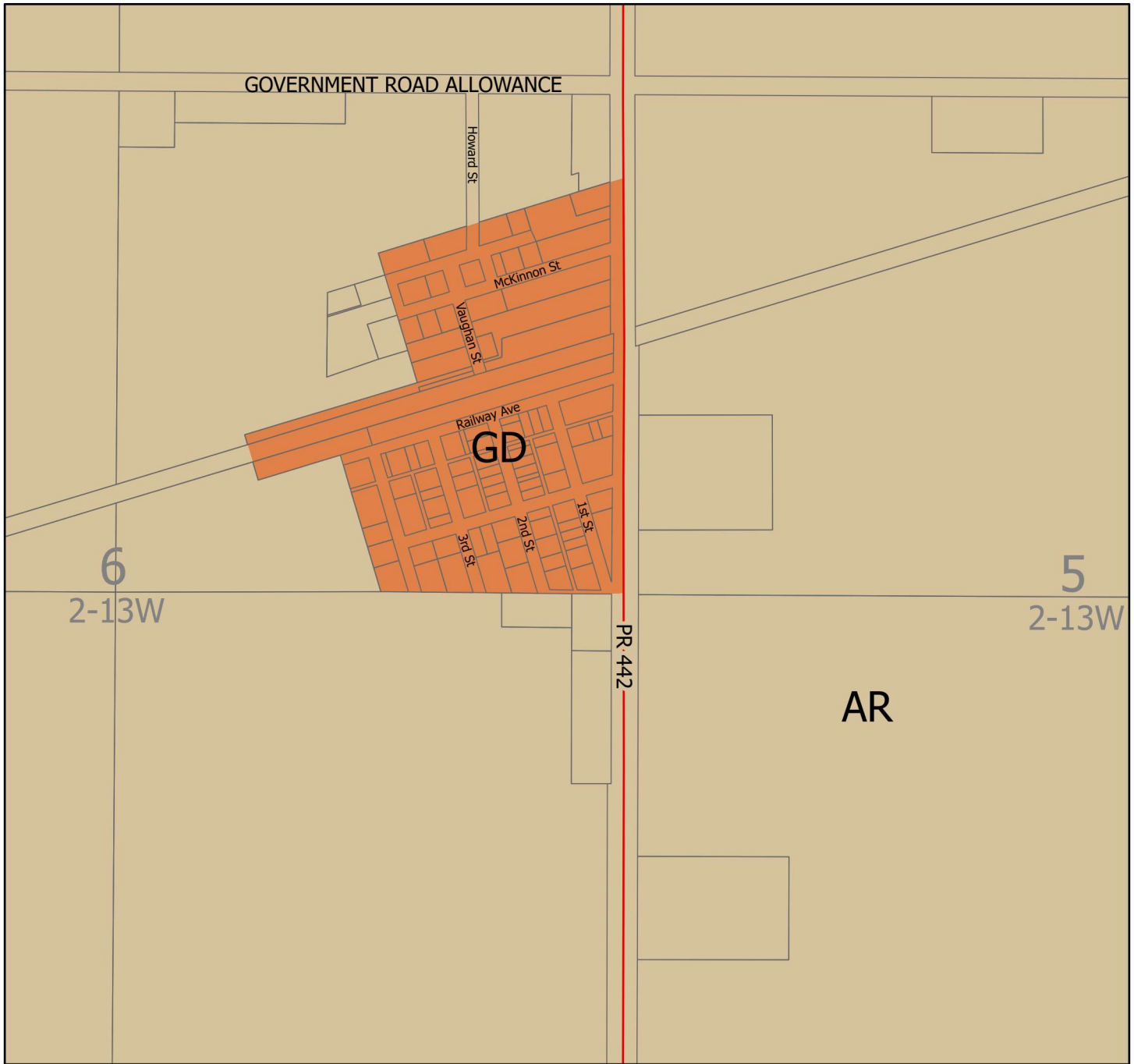
## Cartwright-Roblin Municipality

MAP 3-1  
Zoning Bylaw Draft



- AR - Agricultural Restricted
- CG - Commercial General
- CH - Commercial Highway
- I - Institutional
- MG - Industrial General
- OR - Open Space and Recreation
- RG - Residential General
- PTH - Provincial Trunk Highway

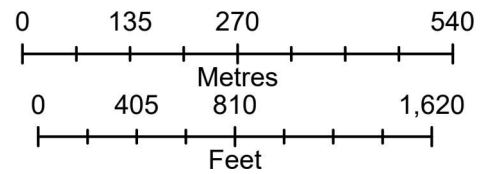




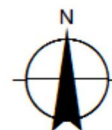
# Mather

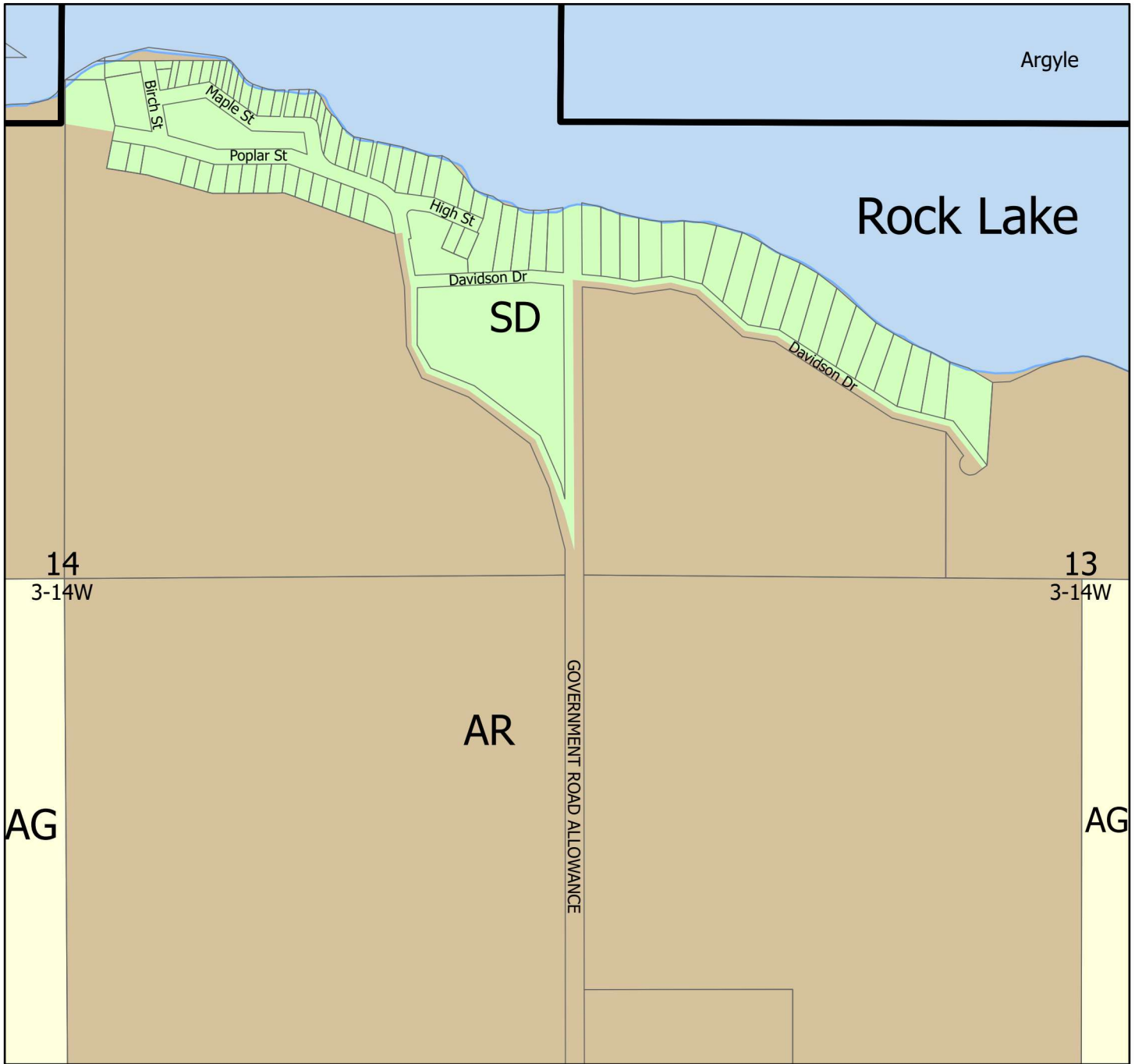
## Cartwright-Roblin Municipality

MAP 3-2  
Zoning Bylaw Draft



- AR - Agricultural Restricted
- GD - General Development
- PR - Provincial Road

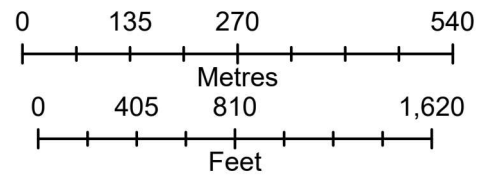




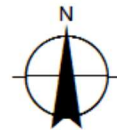
# Rock Lake Beach

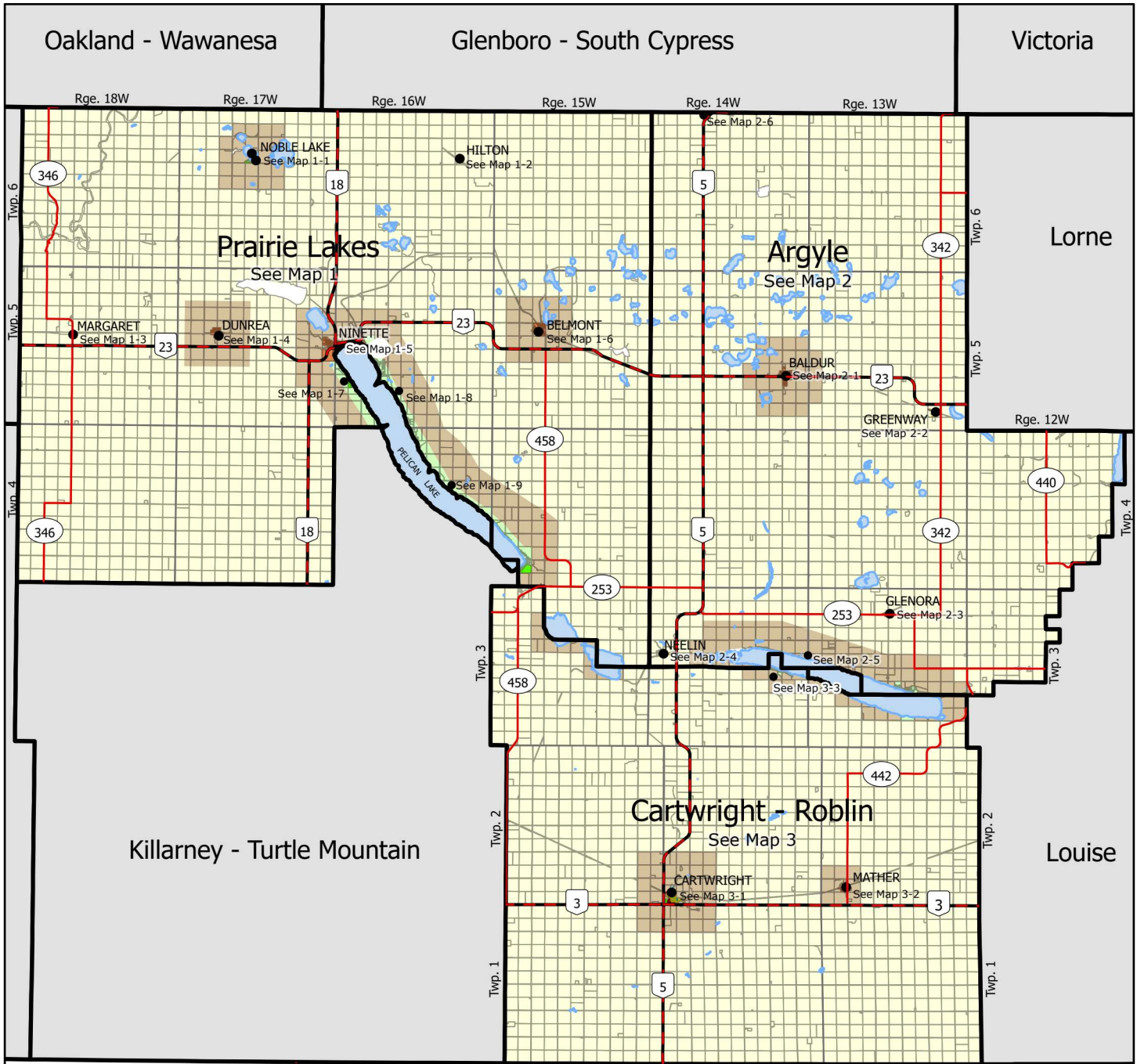
## Cartwright-Roblin Municipality

MAP 3-3  
Zoning Bylaw Draft

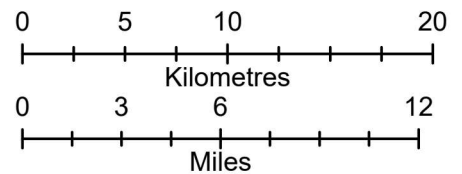


- AG - Agricultural General
- AR - Agricultural Restricted
- SD - Shoreland Development
- Hydrology

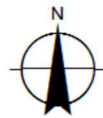




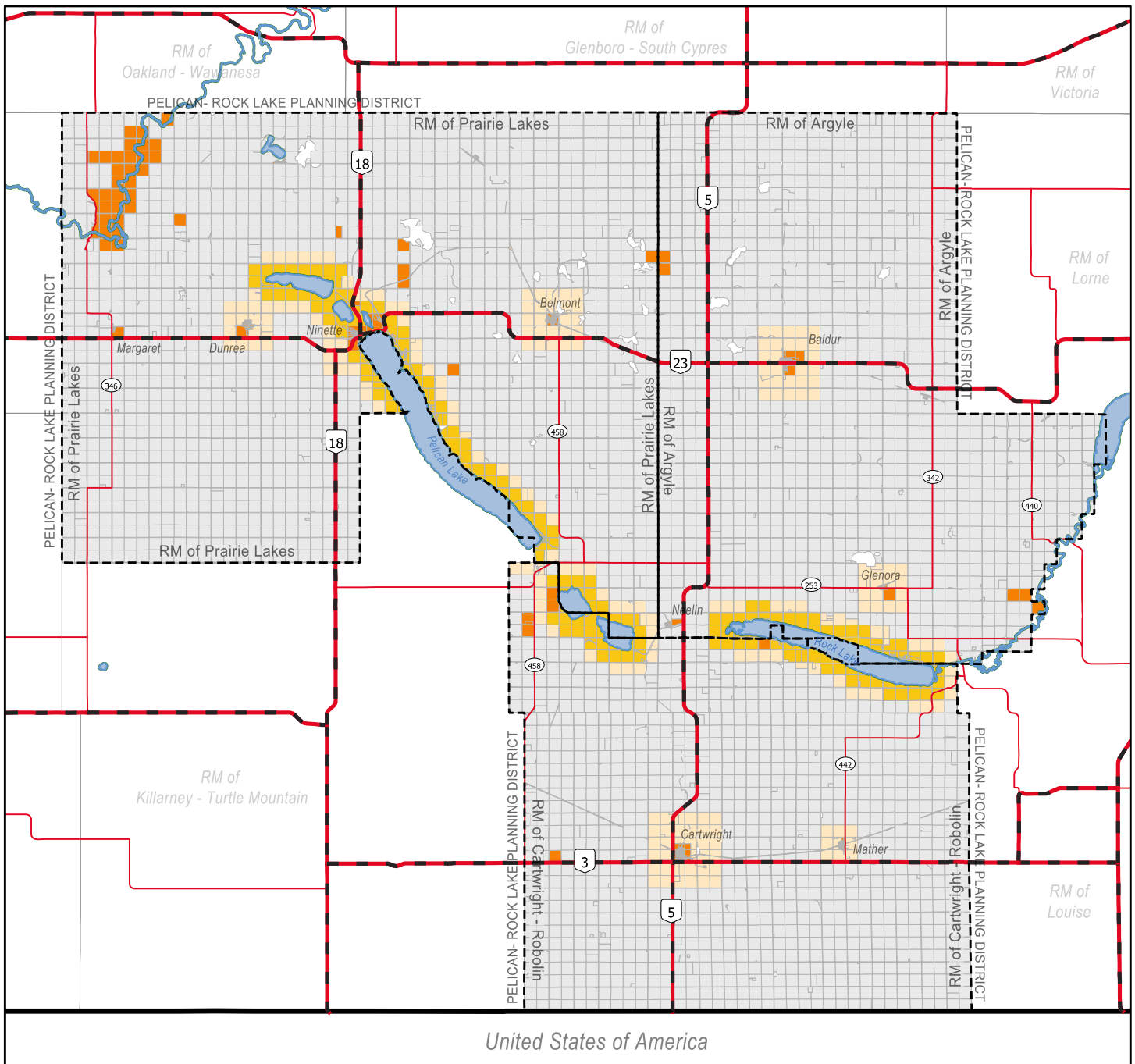
# Pelican-Rock Lake Planning District



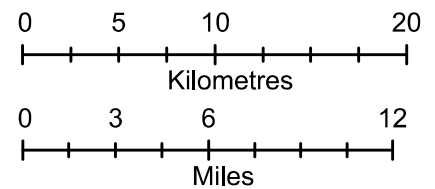
- Municipality Boundary
- AG - Agricultural General
- AR - Agricultural Restricted
- CG - Commercial General
- CH - Commercial Highway
- GD - General Development
- I - Institutional
- MG - Industrial General
- OR - Open Space and Recreation
- RG - Residential General
- RR - Rural Residential
- SD - Shoreland Development
- PR - Provincial Road
- PTH - Provincial Trunk Highway



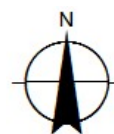
Date: Nov, 2023

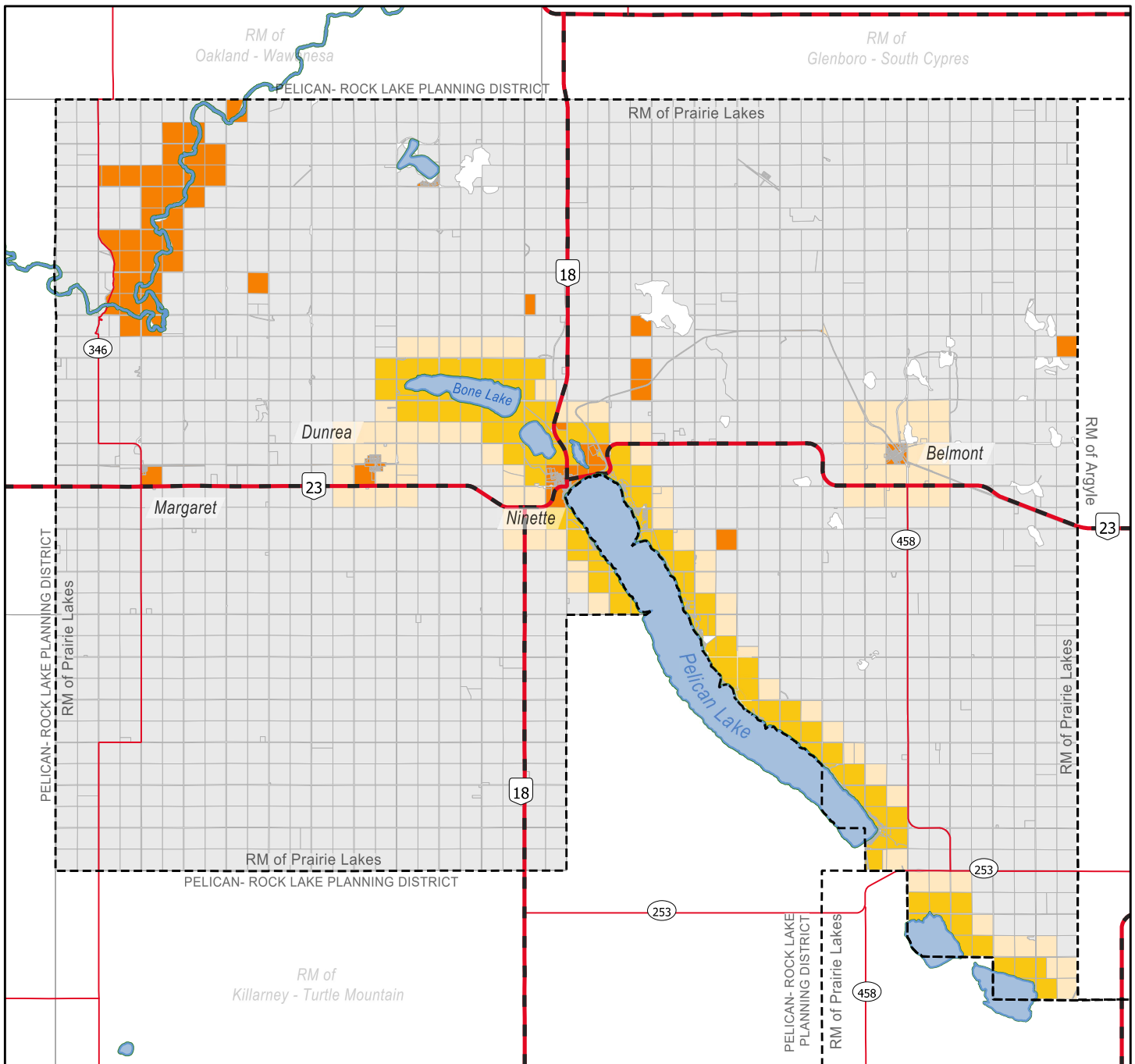


# Pelican-Rock Lake Planning District Livestock Zoning Overlay

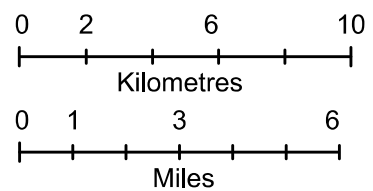


- Planning District and Rural Municipal Boundary
- Water Bodies
- Provincial Trunk Highways
- Provincial Roads
- L1 Designation
- L2 Designation
- L3 Designation
- L4 Designation

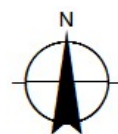




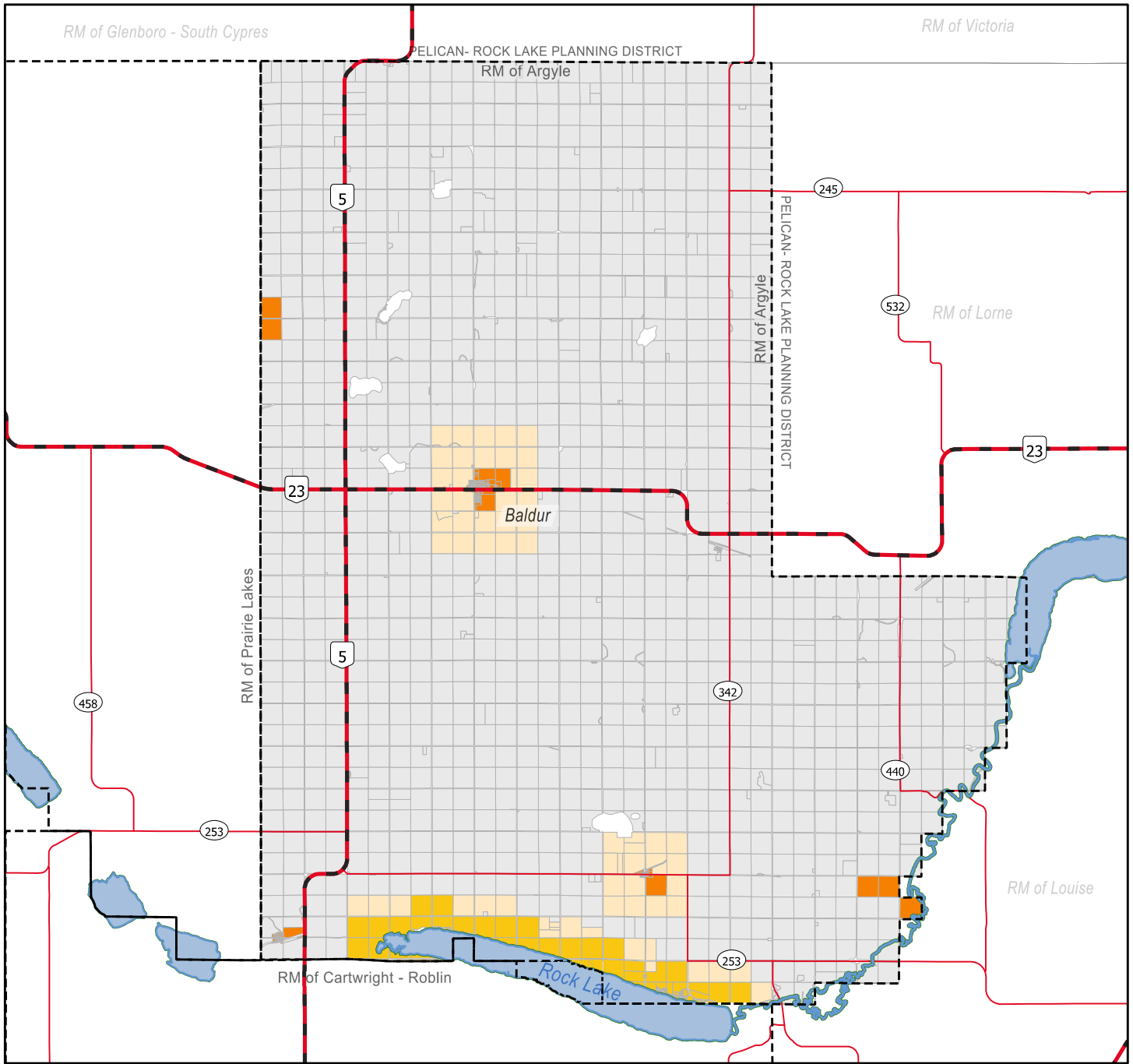
# RM of Prairie Lakes Livestock Zoning Overlay



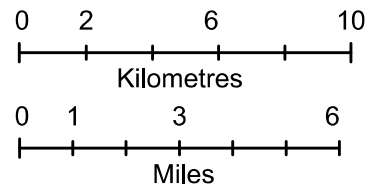
- Planning District and Rural Municipal Boundary
- Water Bodies
- Provincial Trunk Highways
- Provincial Roads
- L1 Designation
- L2 Designation
- L3 Designation
- L4 Designation





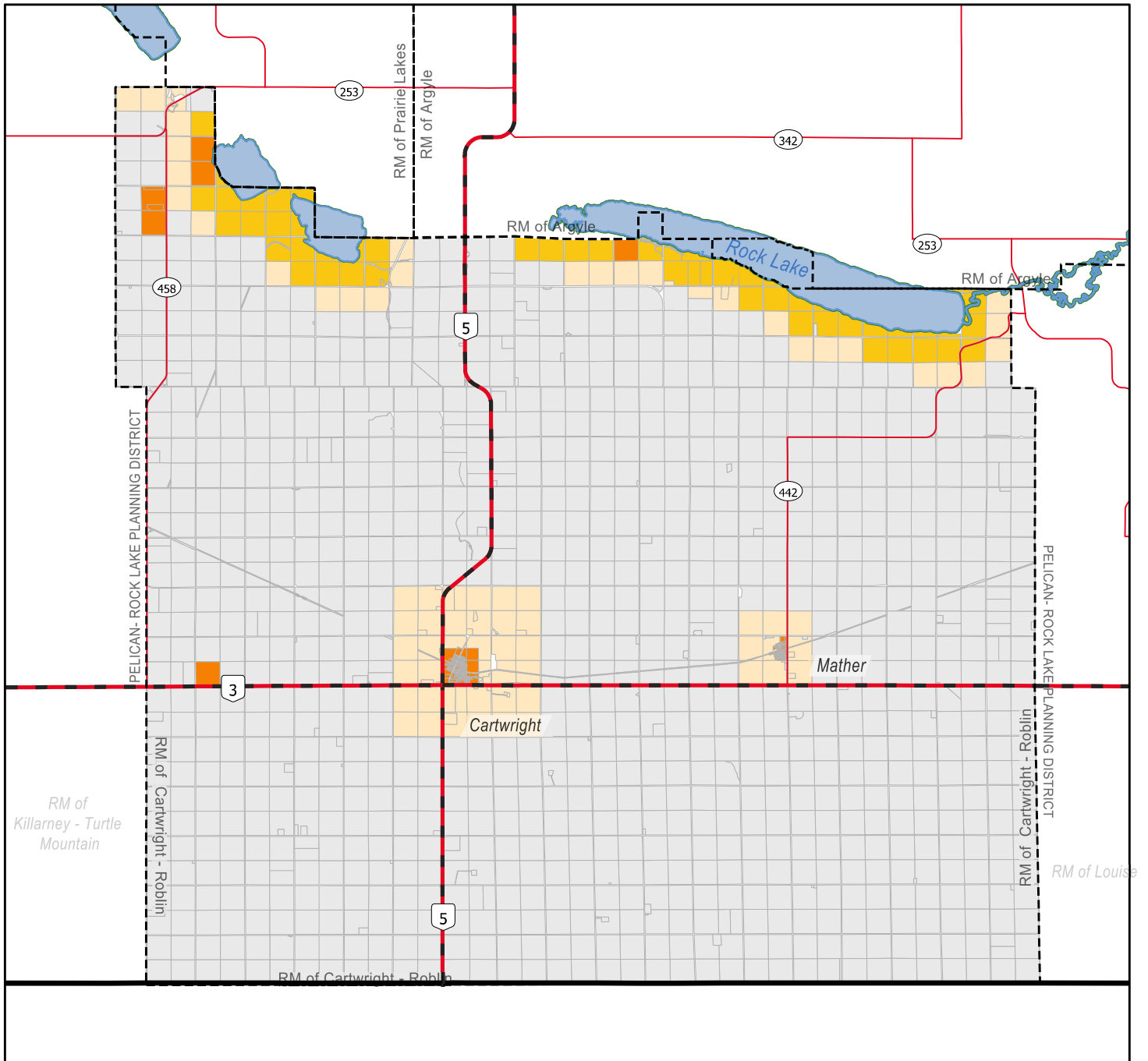


# RM of Argyle Livestock Zoning Overlay

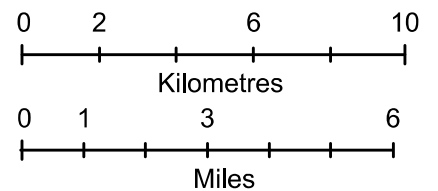


- Planning District and Rural Municipal Boundary
- Water Bodies
- Provincial Trunk Highways
- Provincial Roads
- L1 Designation
- L2 Designation
- L3 Designation
- L4 Designation

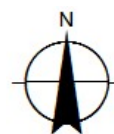


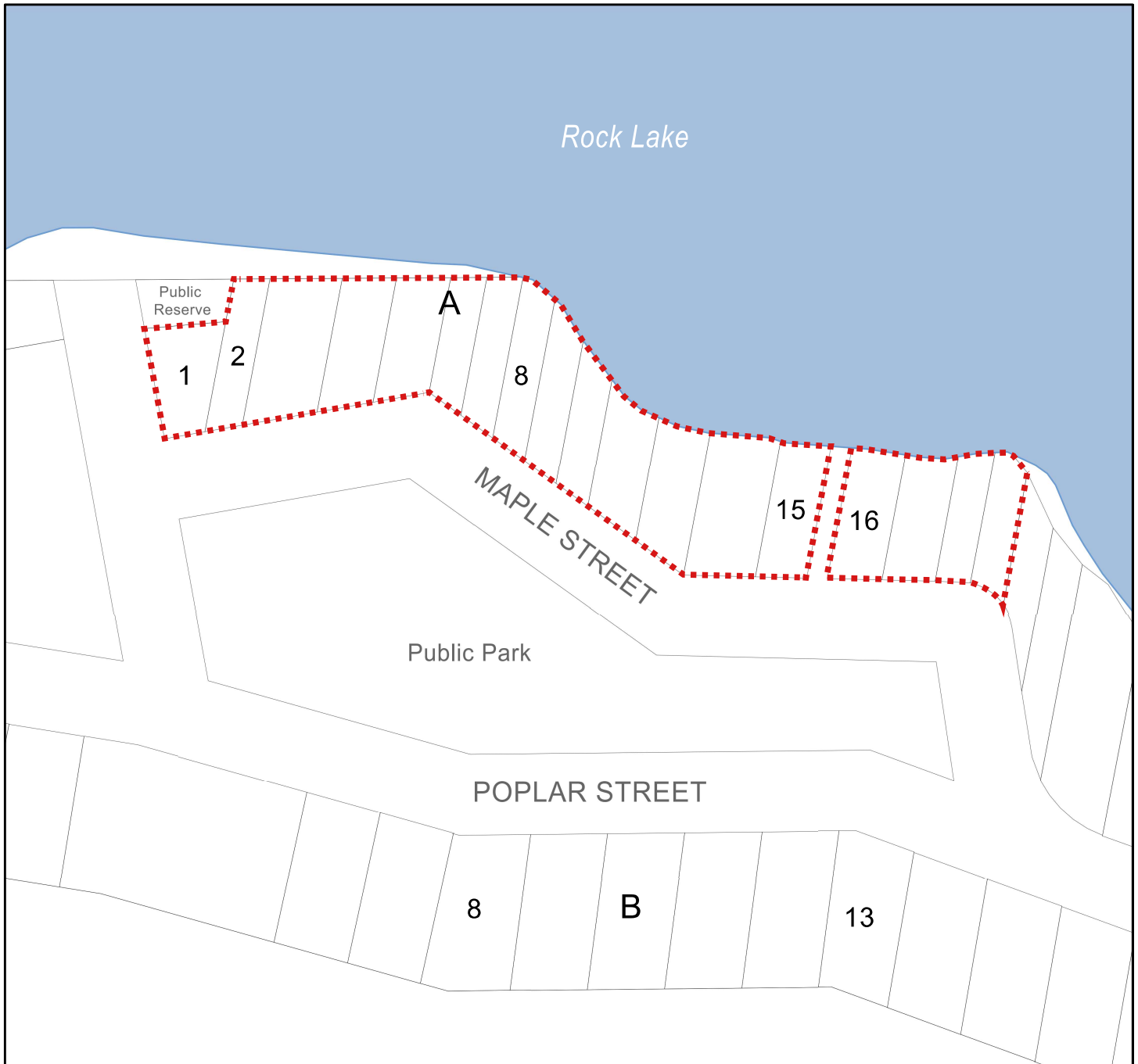


# RM of Cartwright - Roblin Livestock Zoning Overlay



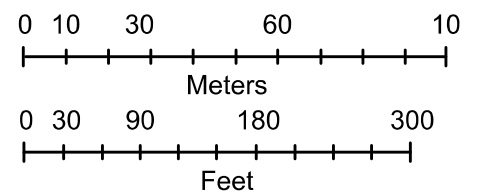
- |  |                |
|--|----------------|
| Planning District and Rural Municipal Boundary | L1 Designation |
| Water Bodies                                   | L2 Designation |
| Provincial Trunk Highways                      | L3 Designation |
| Provincial Roads                               | L4 Designation |







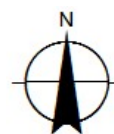


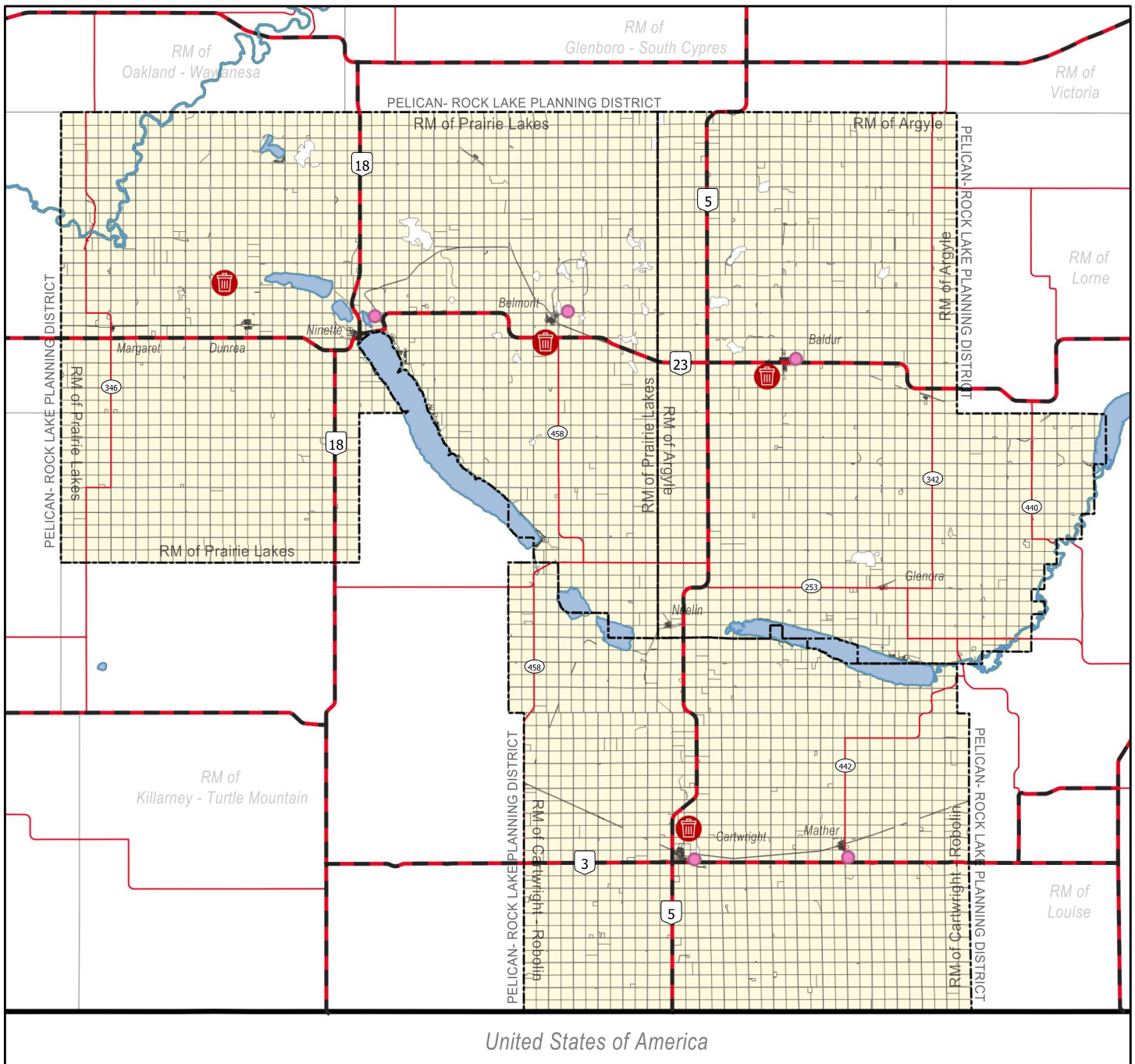
# RM of Cartwright - Roblin

## Shoreland Development Zoning Overlay

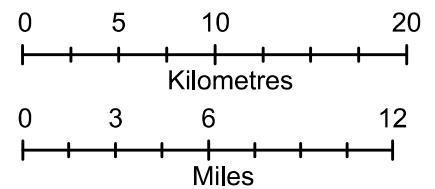


-  Planning District and Rural Municipal Boundary
-  Water Bodies
-  Assessment Parcels
-  Overlay Area

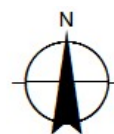


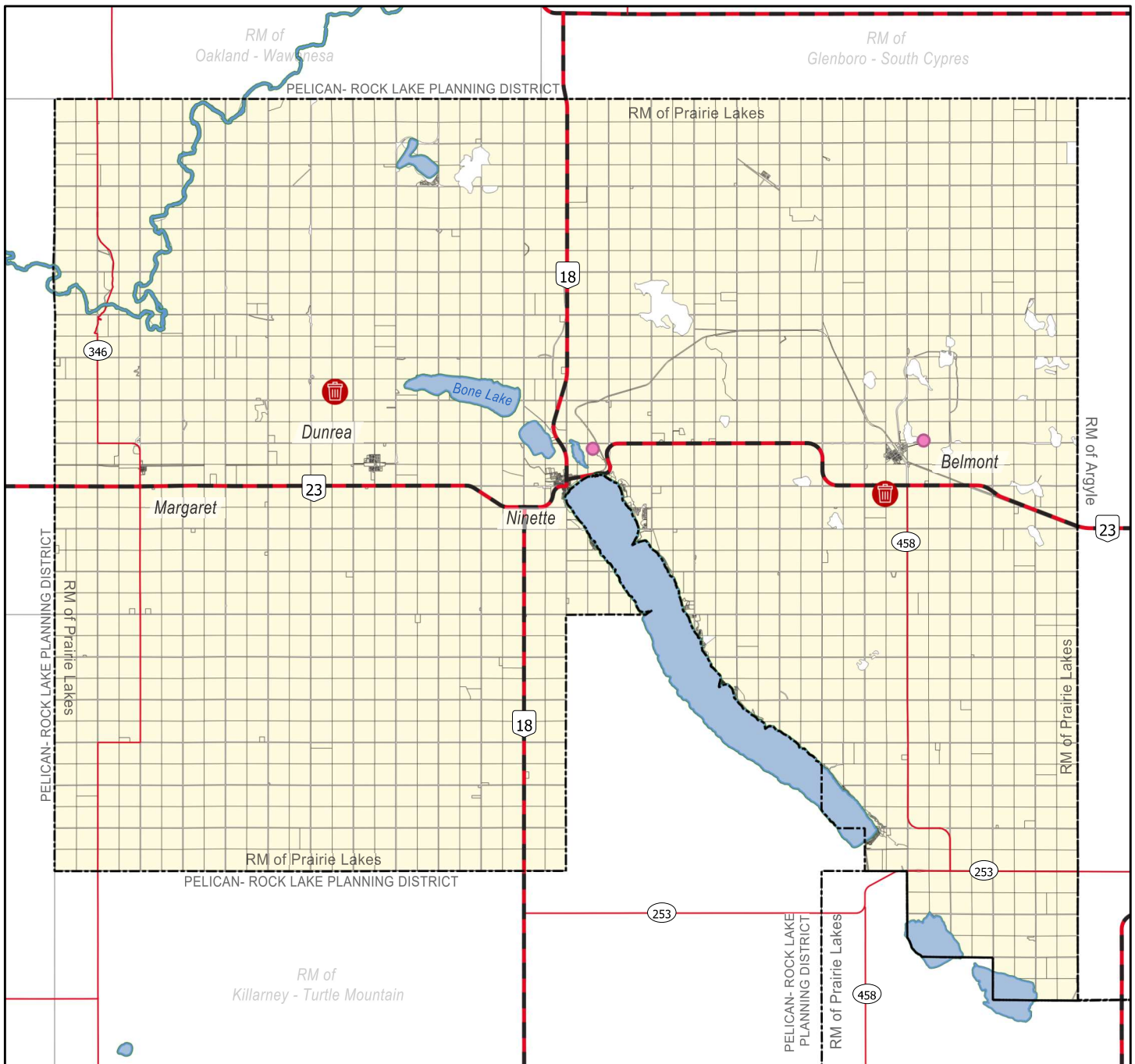


# Pelican-Rock Lake Planning District Special Areas

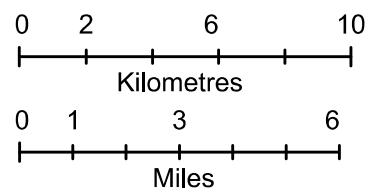


- Planning District and Rural Municipal Boundary
- Water Bodies
- Riparian Areas
- Assessment parcels
- Solid Waste Disposal Sites
- Wastewater Lagoons
- Provincial Trunk Highways
- Provincial Roads

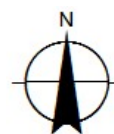


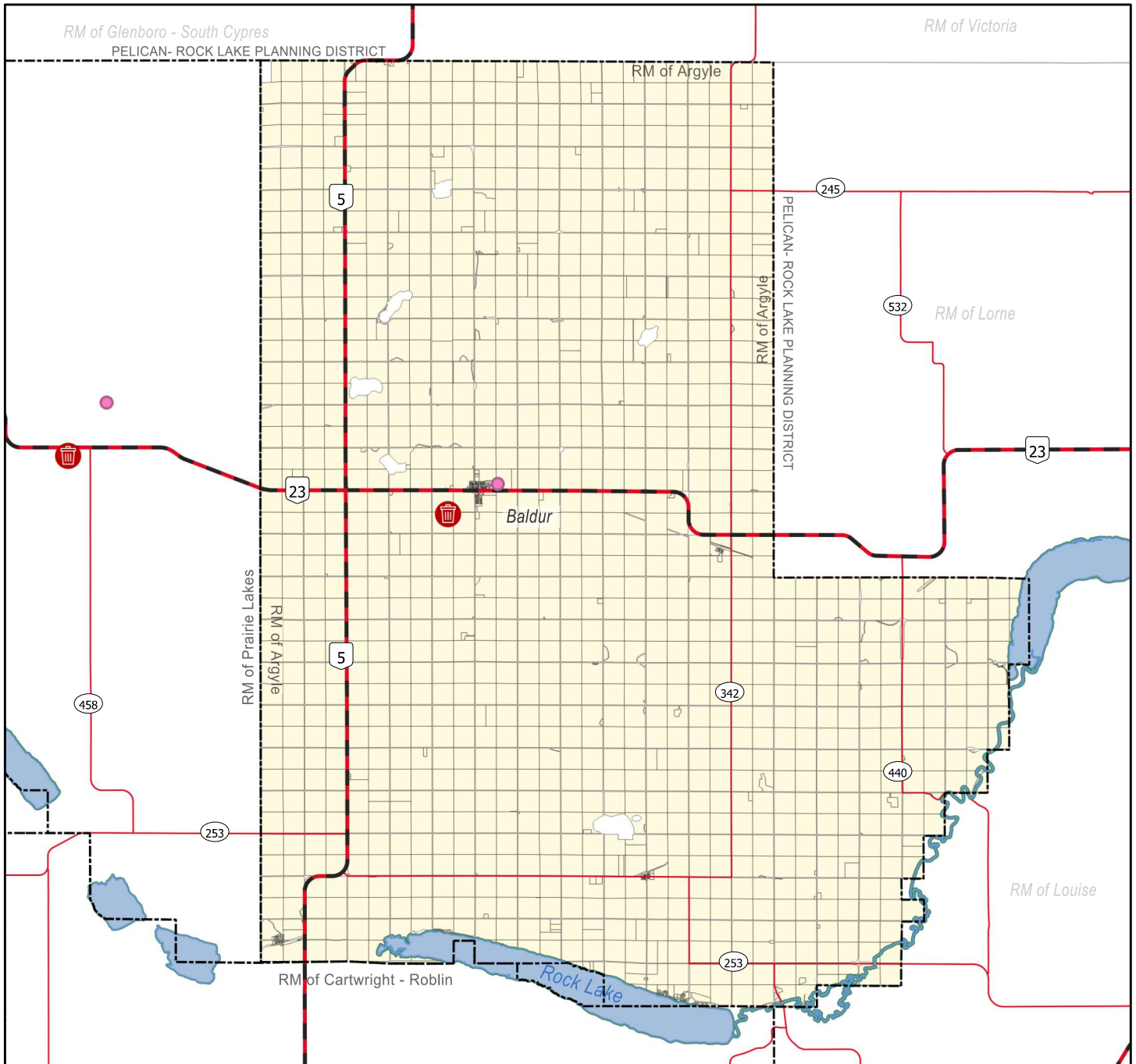


# RM of Prairie Lakes Special Areas

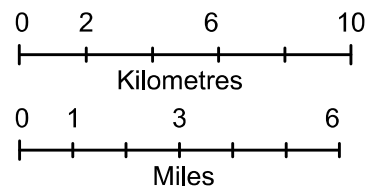


- Planning District and Rural Municipal Boundary
- Water Bodies
- Riparian Areas
- Assessment parcels
- Solid Waste Disposal Sites
- Wastewater Lagoons
- Provincial Trunk Highways
- Provincial Roads

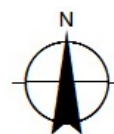


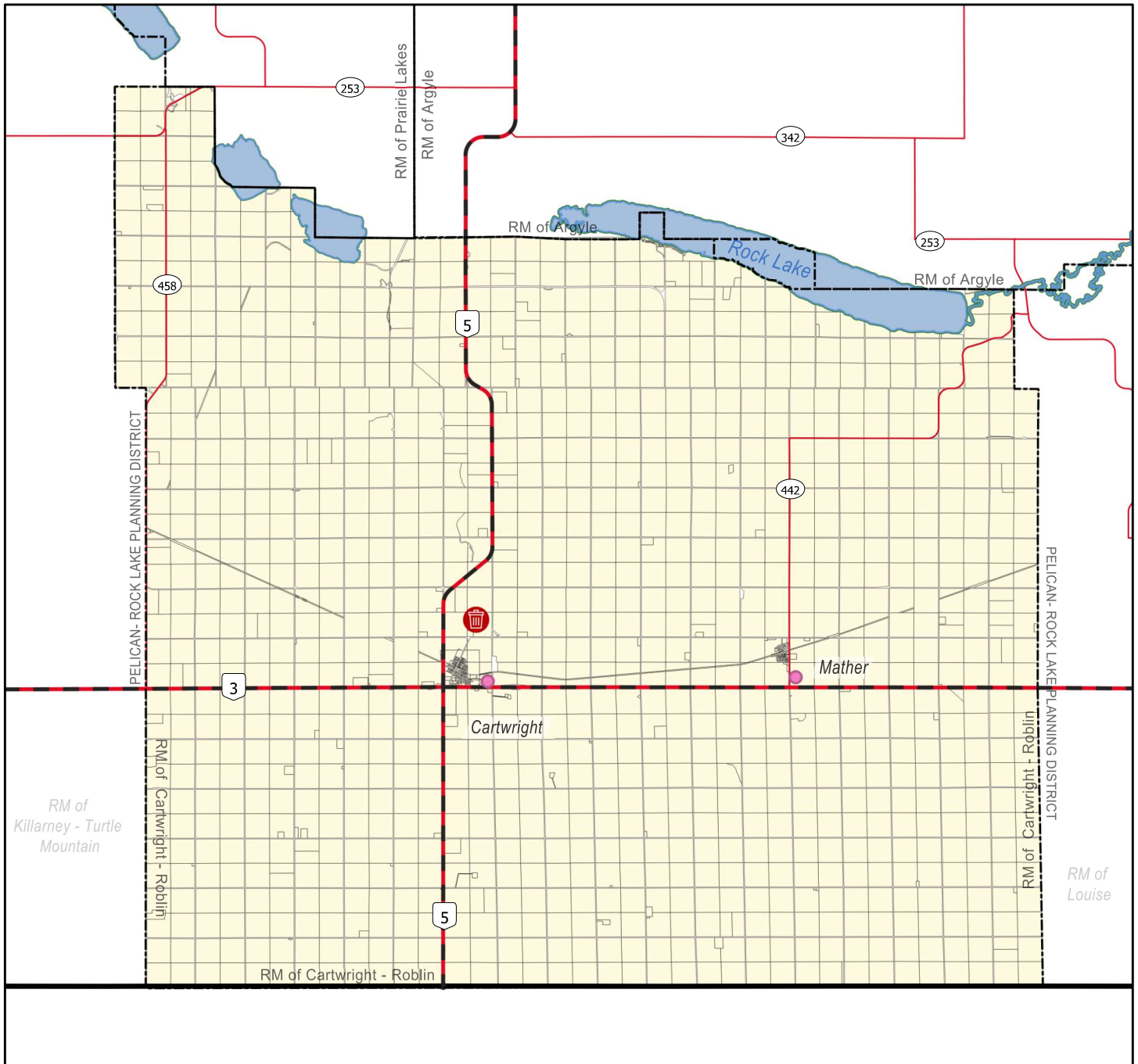


# RM of Arglye Special Areas



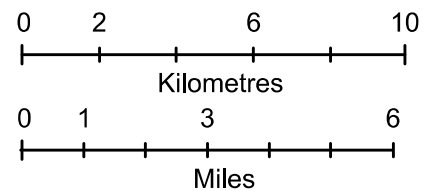
- Planning District and Rural Municipal Boundary
- Water Bodies
- Riparian Areas
- Assessment parcels
- Solid Waste Disposal Sites
- Wastewater Lagoons
- Provincial Trunk Highways
- Provincial Roads





# RM of Cartwright - Roblin

## Special Areas



- Planning District and Rural Municipal Boundary
- Water Bodies
- Riparian Areas
- Assessment parcels
- Solid Waste Disposal Sites
- Wastewater Lagoons
- Provincial Trunk Highways
- Provincial Roads

